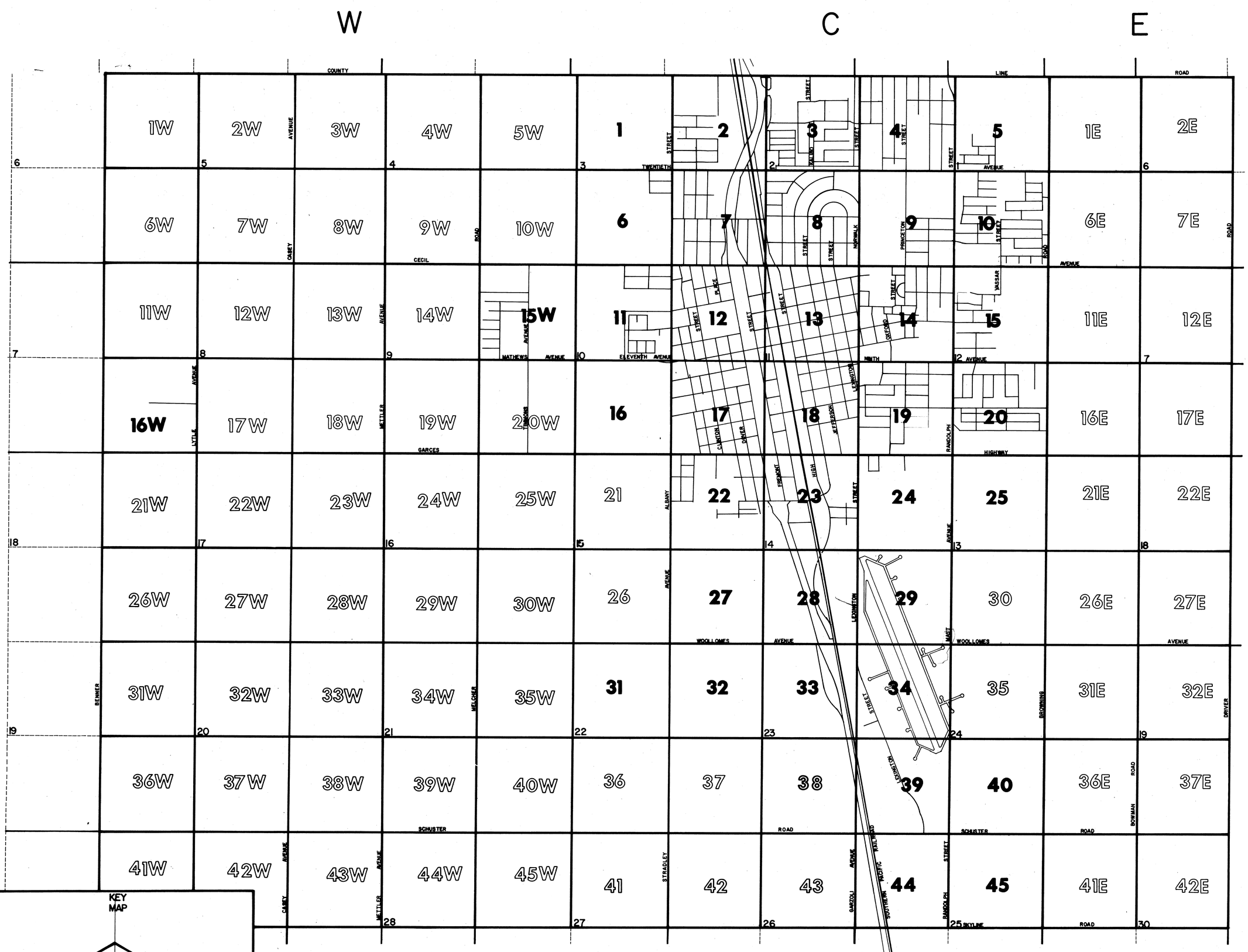
W
C
E
1W 2W 3W 4W 5W 1 2 3 4 5 1E 2E
6W 7W 8W 9W 10W 6 7 8 9 10 6E 7E
11W 12W 13W 14W 15W 11 12 13 14 15 11E 12E
16W 17W 18W 19W 20W 16 17 18 19 20 16E 17E
21W 22W 23W 24W 25W 21 22 23 24 25 21E 22E
26W 27W 28W 29W 30W 26 27 28 29 30 26E 27E
31W 32W 33W 34W 35W 31 32 33 34 35 31E 32E
36W 37W 38W 39W 40W 36 37 38 39 40 36E 37E
41W 42W 43W 44W 45W 41 42 43 44 45 41E 42E
COUNTY
LINE
ROAD
TWENTIETH
AVENUE
CECIL
MATHEWS
ELEVENTH
MINTH
GARCES
HIGHWAY
WOOLLOMES
SCHUSTER
SKYLINE
STREET
PRINCETON
NORWALK
OXFORD
LEXINGTON
JEFFERSON
HIGH
FREMONT
CLINTON
DRIVER
ALBANY
RANDOLPH
MAST
BROWNING
BOWMAN
STRADLEY
GARCOLI
SOUTHERN PACIFIC RAILROAD
KEY MAP
NORTH
0 1000 2000 3000 4000
SCALE IN FEET
CITY OF DELANO

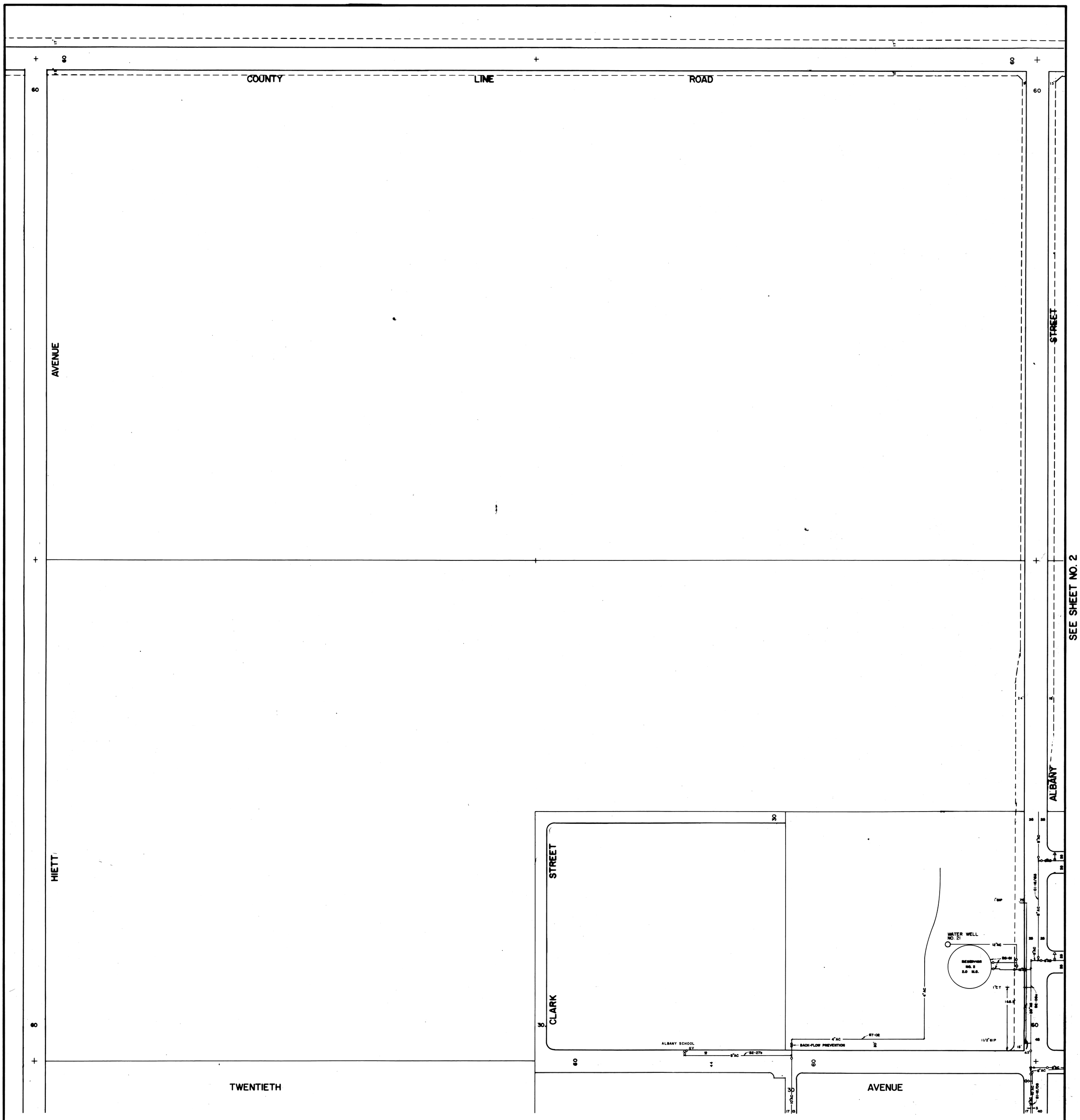

SEE SHEET NO. 6

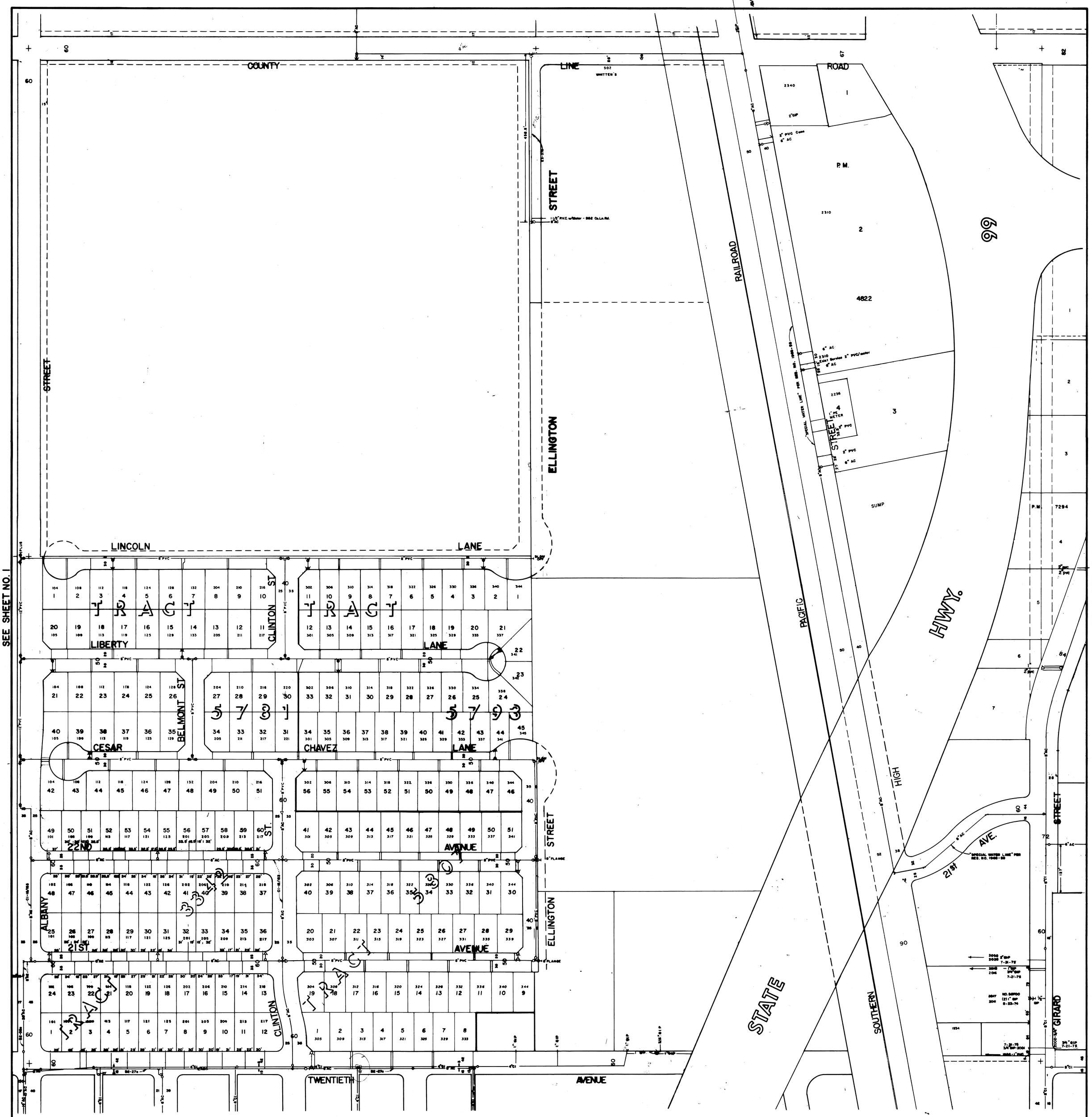

CITY OF DELANO

N.W. QUARTER, SECTION 2, T.25S., R.25E.

WATER MAINS

SCALE 1" = 100'

2

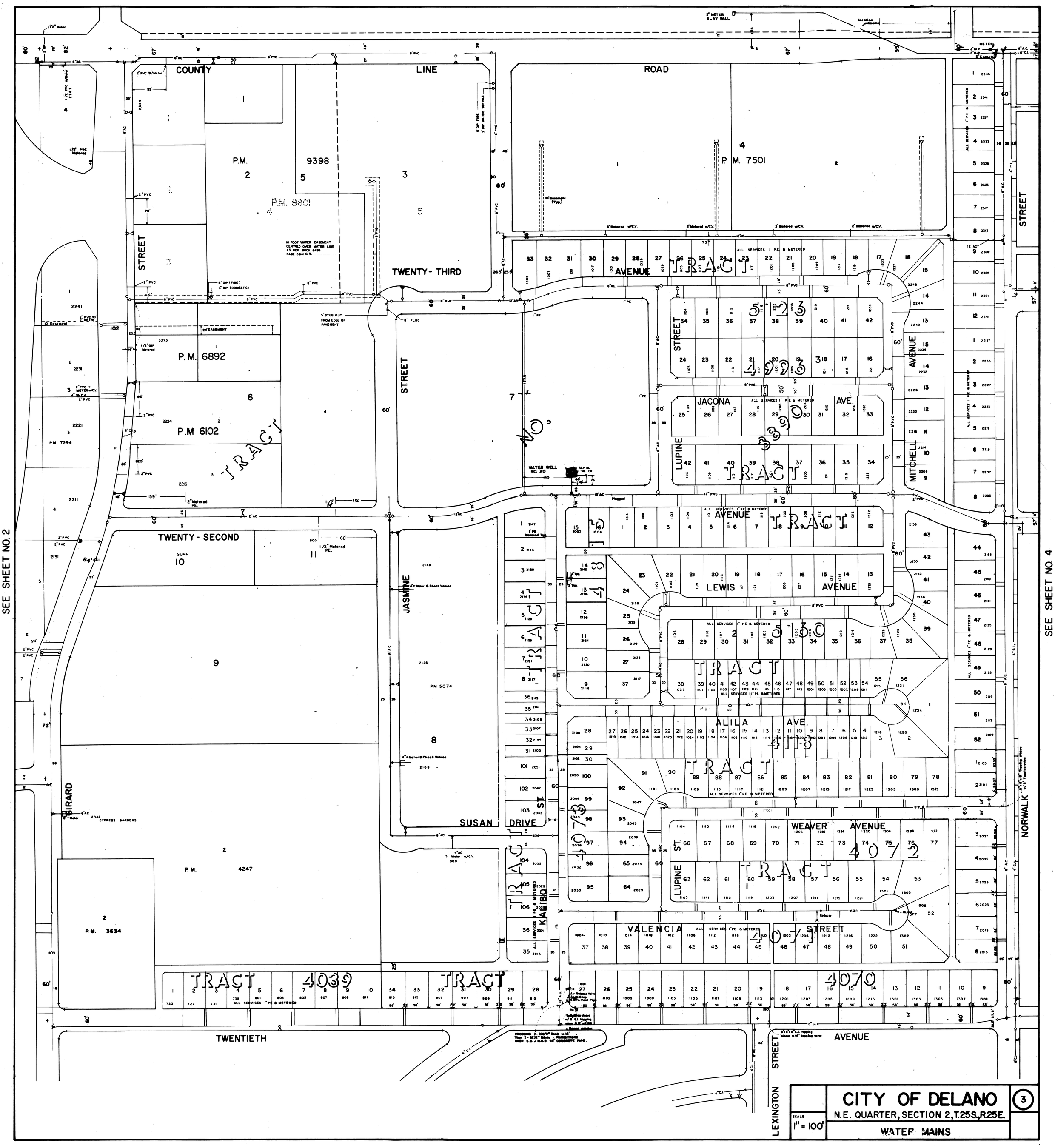
COUNTY LINE ROAD
TWENTY-THIRD AVENUE
TWENTY-SECOND
TWENTIETH AVENUE
GIRARD STREET
JASMINE STREET
SUSAN DRIVE
KAIBIO ST.
JACONA AVE.
LUPINE
MITCHELL AVENUE
LEWIS AVENUE
ALILA AVE.
WEAVER AVENUE
VALENCIA STREET
LEXINGTON STREET
NORWALK
P.M. 9398
P.M. 8801
P.M. 7501
P.M. 6892
P.M 6102
P.M. 4247
P.M. 3634
PM 7294
PM 5074
TRACT 4039
TRACT 4070
TRACT 4072
TRACT 4073
TRACT 4130
TRACT 4131
TRACT 4133
TRACT 4134
TRACT 4135
TRACT 4136
TRACT 4137
TRACT 4138
TRACT 4139
SEE SHEET NO. 2
SEE SHEET NO. 4
SEE SHEET NO. 8
CITY OF DELANO
N.E. QUARTER, SECTION 2, T.25S., R.25E.
WATER MAINS
SCALE 1" = 100'
3

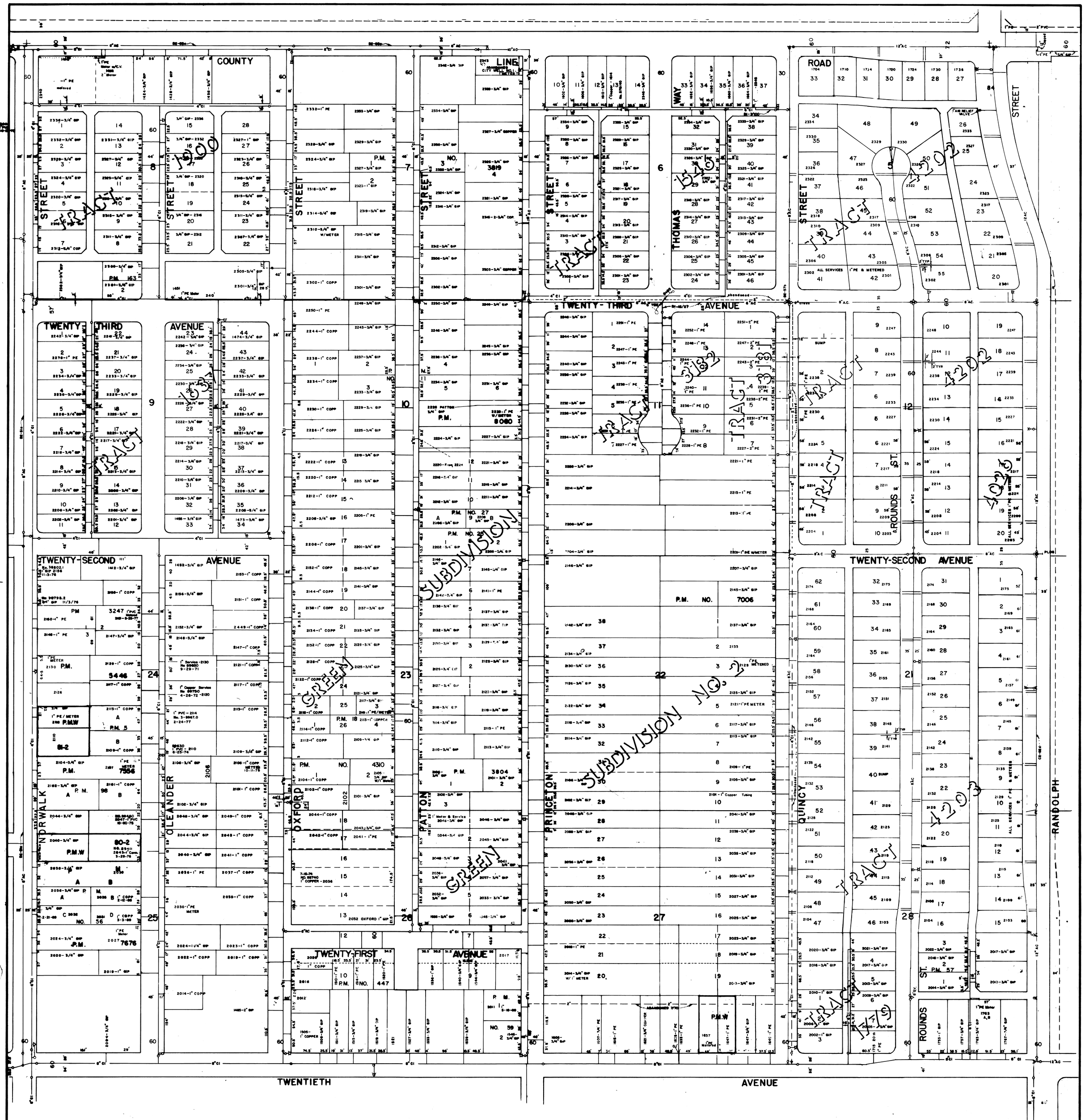

CITY OF DELANO

N.W. QUARTER, SECTION 1, T.25S., R.25E.

SCALE 1" = 100'

WATER MAINS

4

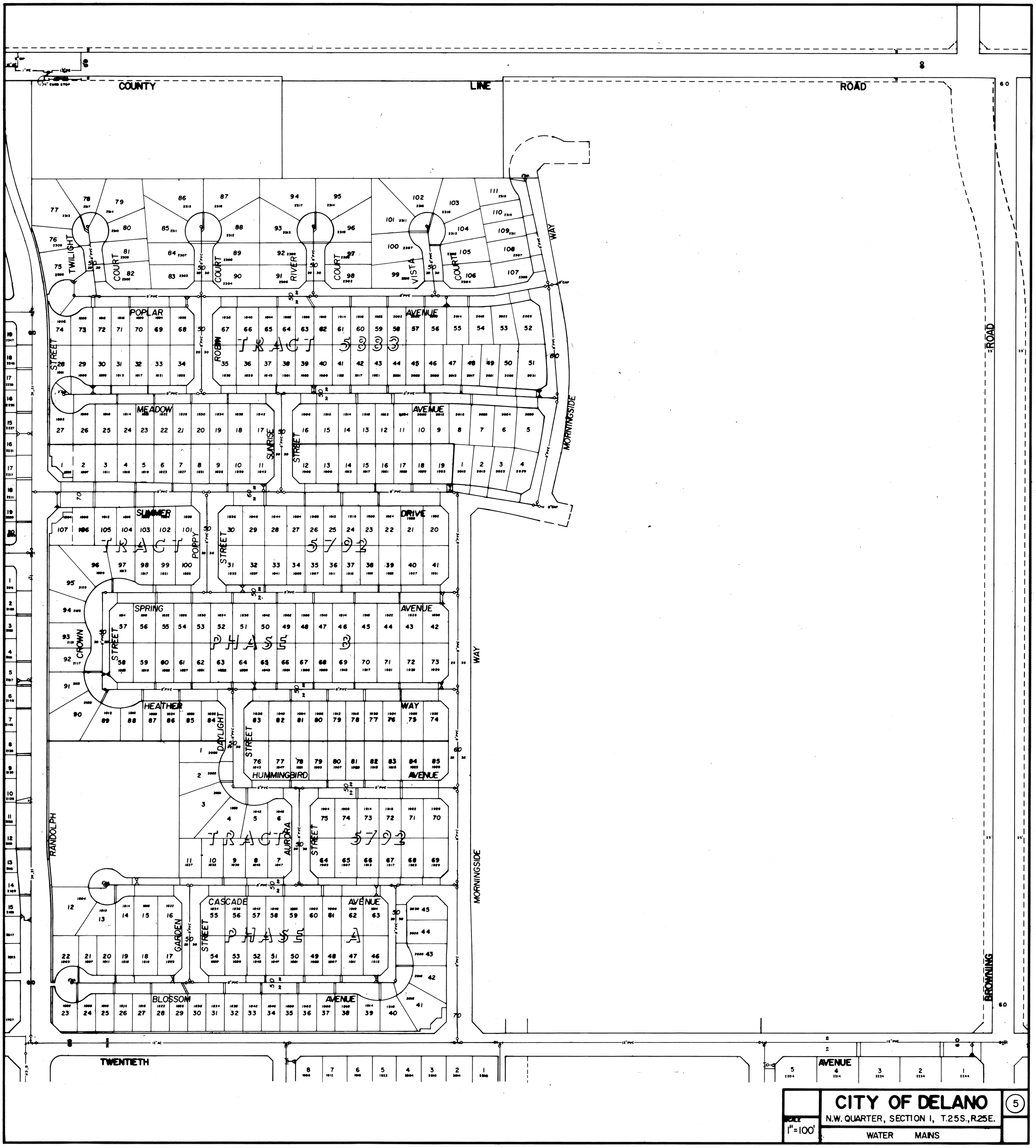
COUNTY LINE ROAD
TWILIGHT COURT
RIVER COURT
VISTA COURT
WAY
POPLAR AVENUE
STREET
ROBIN
TRACT 5722
MEADOW AVENUE
SUNRISE STREET
MORNINGSIDE
SUMMER DRIVE
POPPY STREET
TRACT 5792
SPRING AVENUE
CROWN STREET
PHASE 3
HEATHER WAY
DAYLIGHT STREET
HUMMINGBIRD AVENUE
RANDOLPH
AURORA STREET
TRACT 5793
CASCADE AVENUE
GARDEN STREET
PHASE 4
BLOSSOM AVENUE
MORNINGSIDE
BROWNING
TWENTIETH
AVENUE
SEE SHEET NO. 4
SEE SHEET NO. 1E
SEE SHEET NO. 10
CITY OF DELANO
N.W. QUARTER, SECTION 1, T.25S., R.25E.
WATER MAINS
SCALE 1"=100'
5

SEE SHEET NO. 1

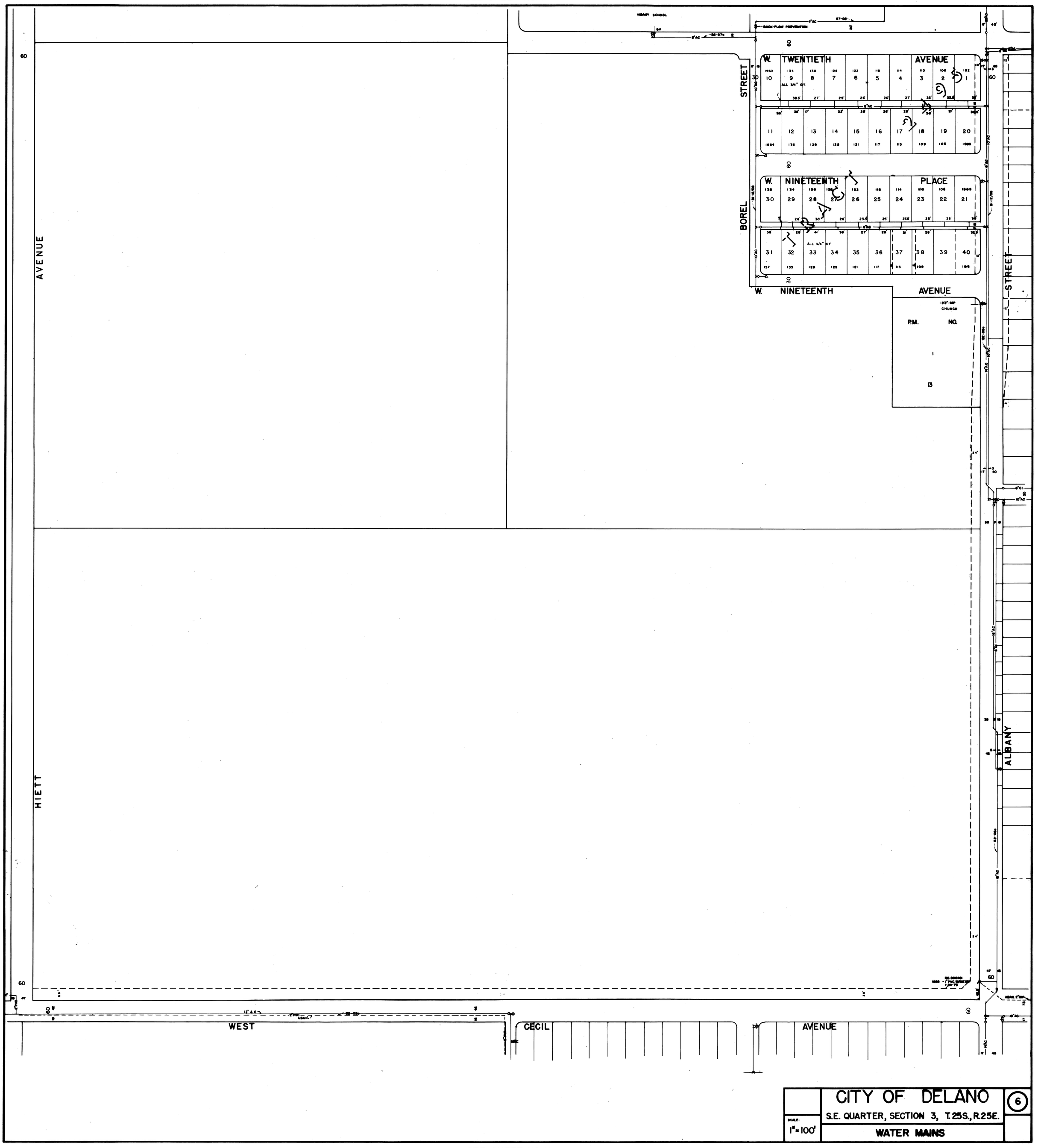

SEE SHEET NO. 7

SCALE: 1" = 100'

CITY OF DELANO

S.E. QUARTER, SECTION 3, T.25S., R.25E.

WATER MAINS

6

SEE SHEET NO. 11

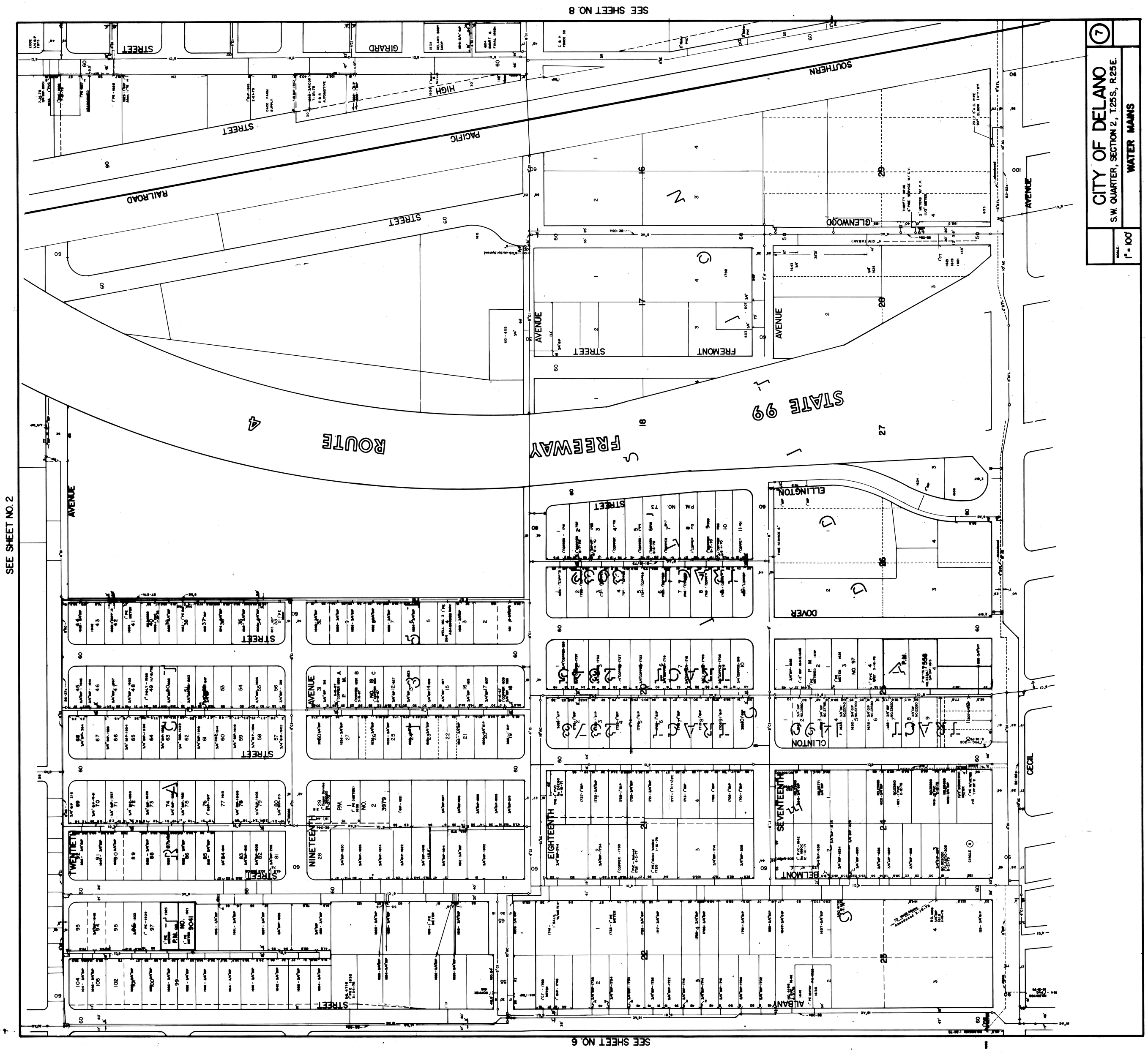
SEE SHEET NO. 8
SEE SHEET NO. 2
SEE SHEET NO. 12
SEE SHEET NO. 6
CITY OF DELANO
S.W. QUARTER, SECTION 2, T.25S., R.25E.
WATER MAINS
7
SCALE: 1" = 100'
SOUTHERN PACIFIC RAILROAD
HIGH STREET
GIRARD STREET
GLENWOOD AVENUE
FREMONT STREET
STATE 99
FREEWAY
ROUTE 4
ELLINGTON
DOVER
CLINTON
BELMONT
ALBANY
CECIL
TWENTIETH STREET
NINETEENTH AVENUE
EIGHTEENTH STREET
SEVENTEENTH STREET

SEE SHEET NO. 3

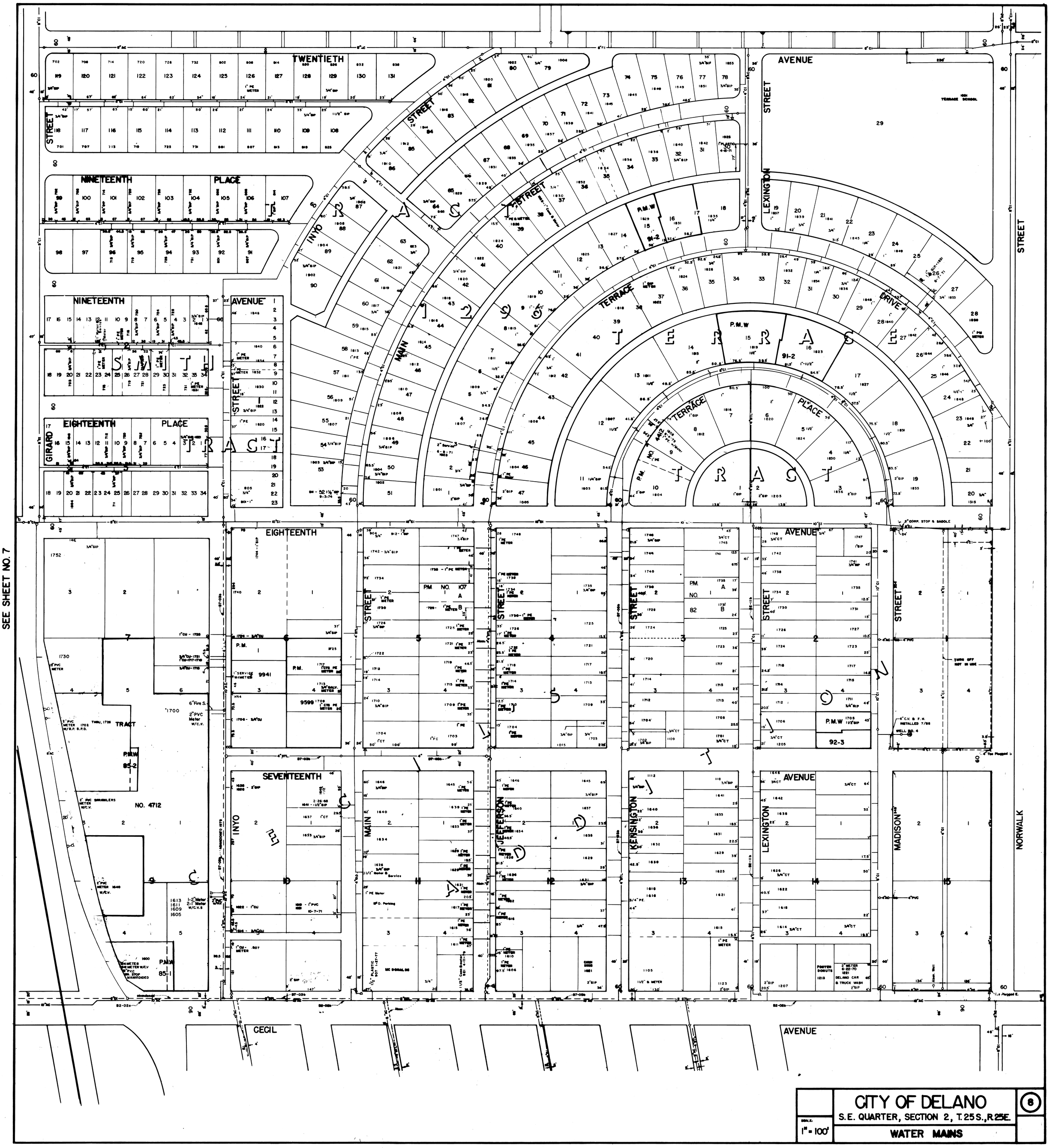

CITY OF DELANO

S.E. QUARTER, SECTION 2, T.25S., R.25E.

WATER MAINS

SCALE: 1" = 100'

8

SEE SHEET NO. 13

SEE SHEET NO. 4

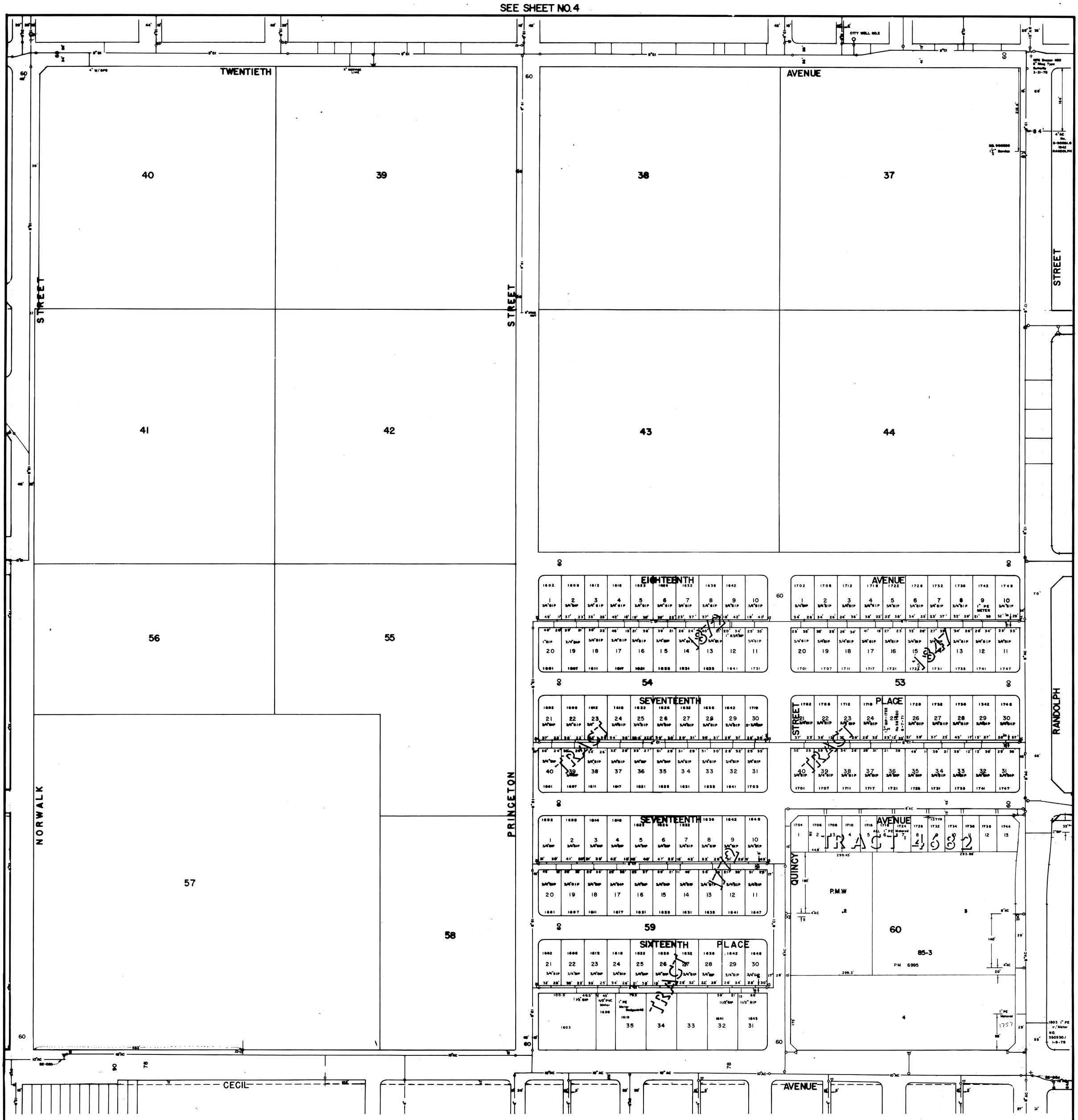

SEE SHEET NO. 14

CITY OF DELANO

S.W. QUARTER, SECTION 1, T. 25 S., R. 25 E.

SCALE 1" = 100'

WATER MAINS

9

SEE SHEET NO. 5

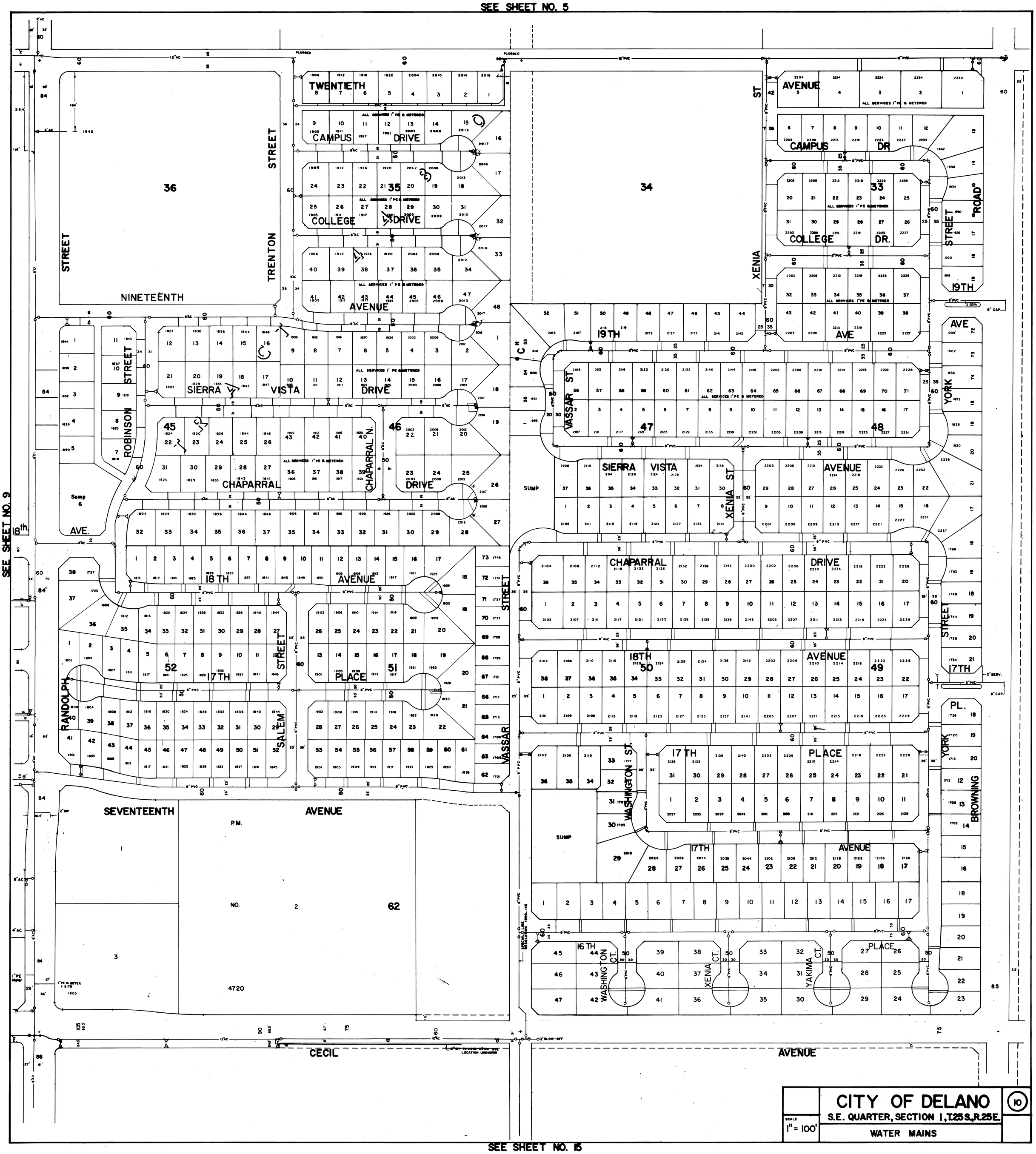

SEE SHEET NO. 6

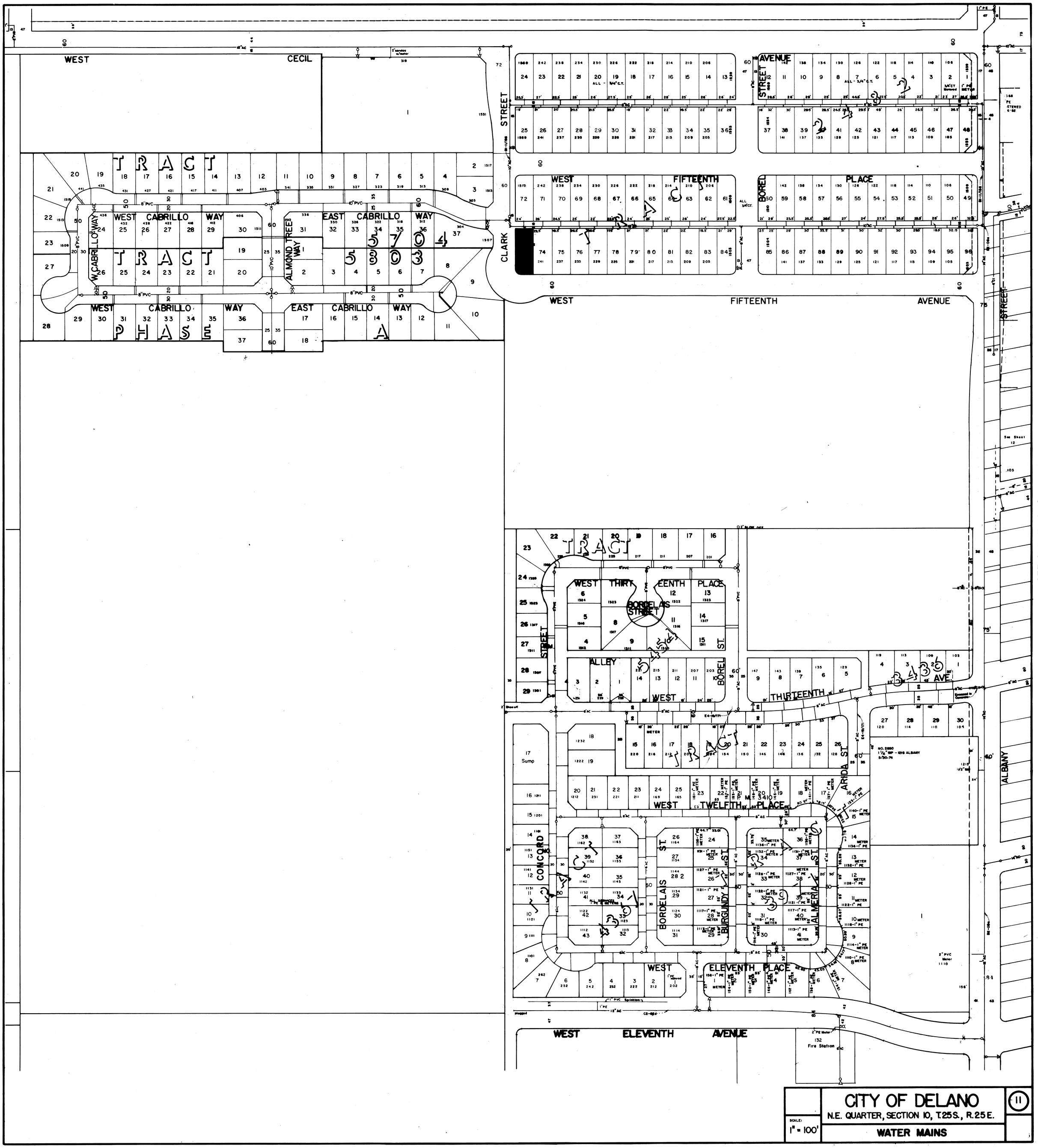

CITY OF DELANO

N.E. QUARTER, SECTION 10, T.25S., R.25E.

SCALE: 1" = 100'

WATER MAINS

11

SEE SHEET NO. 16

SEE SHEET NO. 7

SEE SHEET NO. 8

CITY OF DELANO

N.E. QUARTER, SECTION 11, T.25S., R.25E.

WATER MAINS

SCALE: 1" = 100'

13

SEE SHEET NO. 18

SEE SHEET NO. 9

SEE SHEET NO. 13

SEE SHEET NO. 15

CITY OF DELANO

N.W. QUARTER, SECTION 12, T.25S., R.25E.

SCALE: 1" = 100'

WATER MAINS

14

SEE SHEET NO. 19

SEE SHEET NO. 10

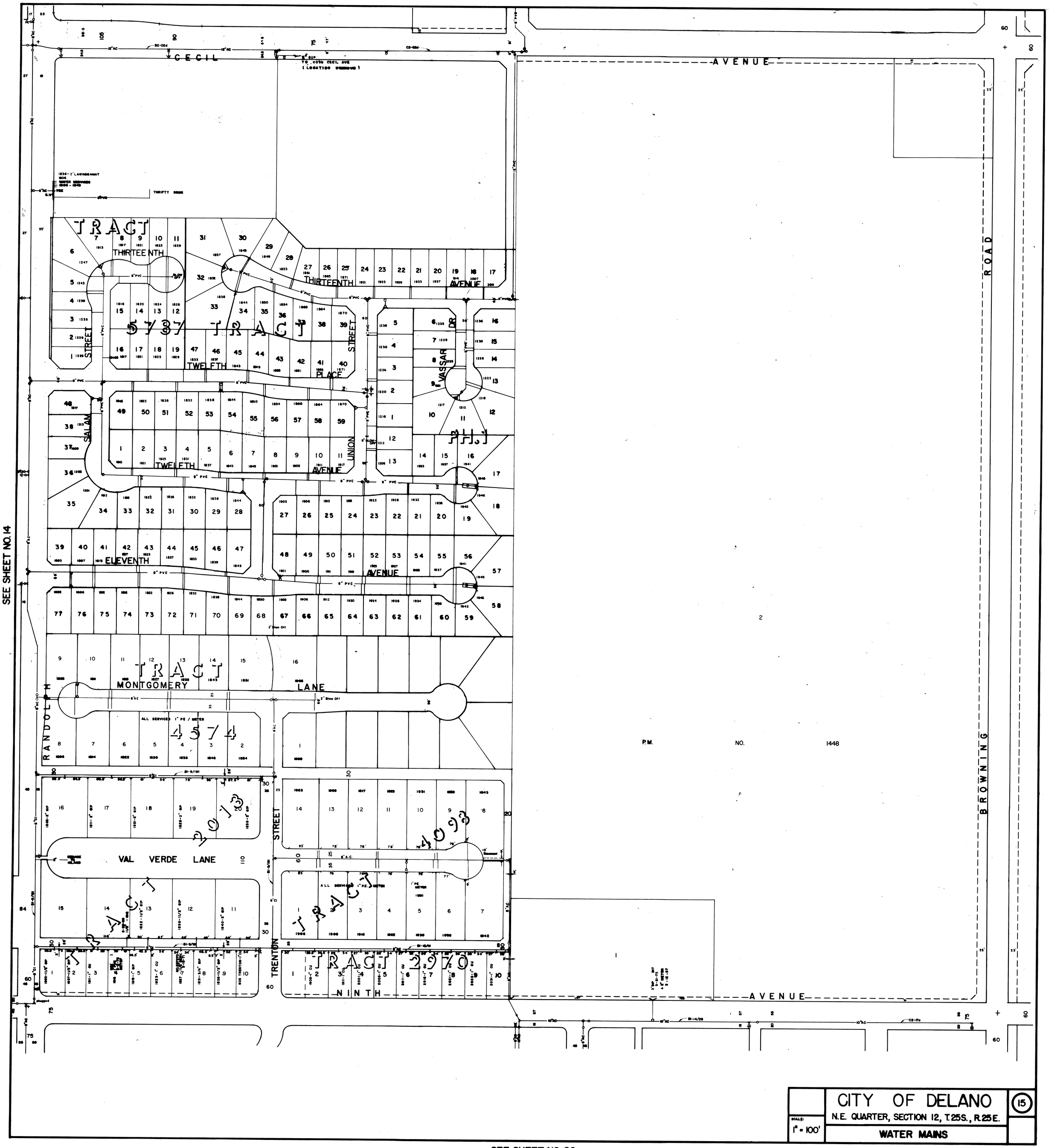

CITY OF DELANO

N.E. QUARTER, SECTION 12, T.25S., R.25E.

SCALE: 1" = 100'

WATER MAINS

15

SEE SHEET NO. 20

SEE SHEET NO. 11

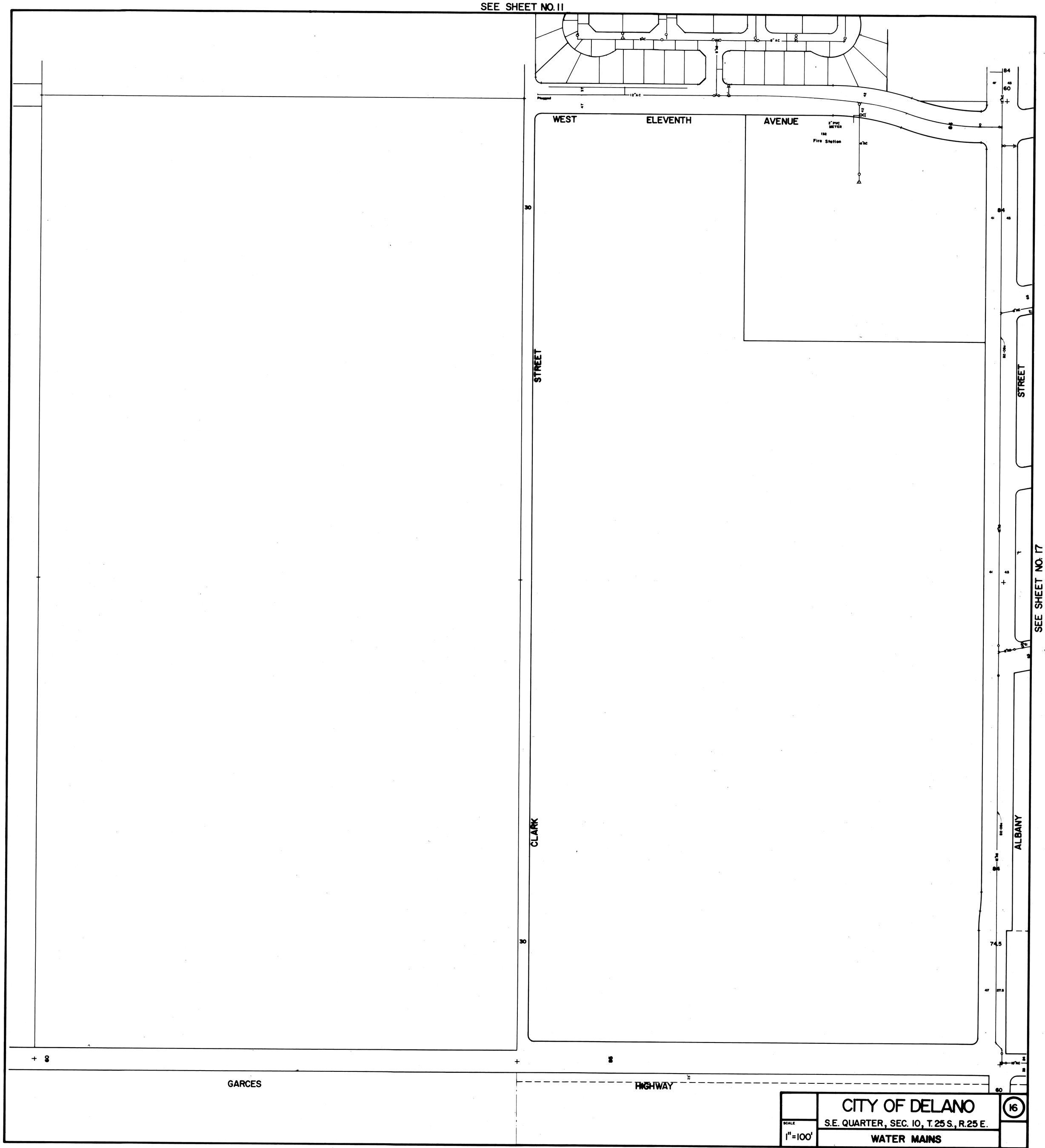

SEE SHEET NO. 21

SEE SHEET NO. 12

SEE SHEET NO. 16

SEE SHEET NO. 18

CITY OF DELANO

S.W. QUARTER, SECTION 11, T.25S., R.25E.

SCALE: 1" = 100'

WATER MAINS

17

SEE SHEET NO. 22

SEE SHEET NO. 13

SEE SHEET NO. 17

SEE SHEET NO. 19

CITY OF DELANO

S.E. QUARTER, SECTION 11, T.25S., R.25E.

SCALE: 1" = 100'

WATER MAINS

18

SEE SHEET NO. 23

SEE SHEET NO. 14

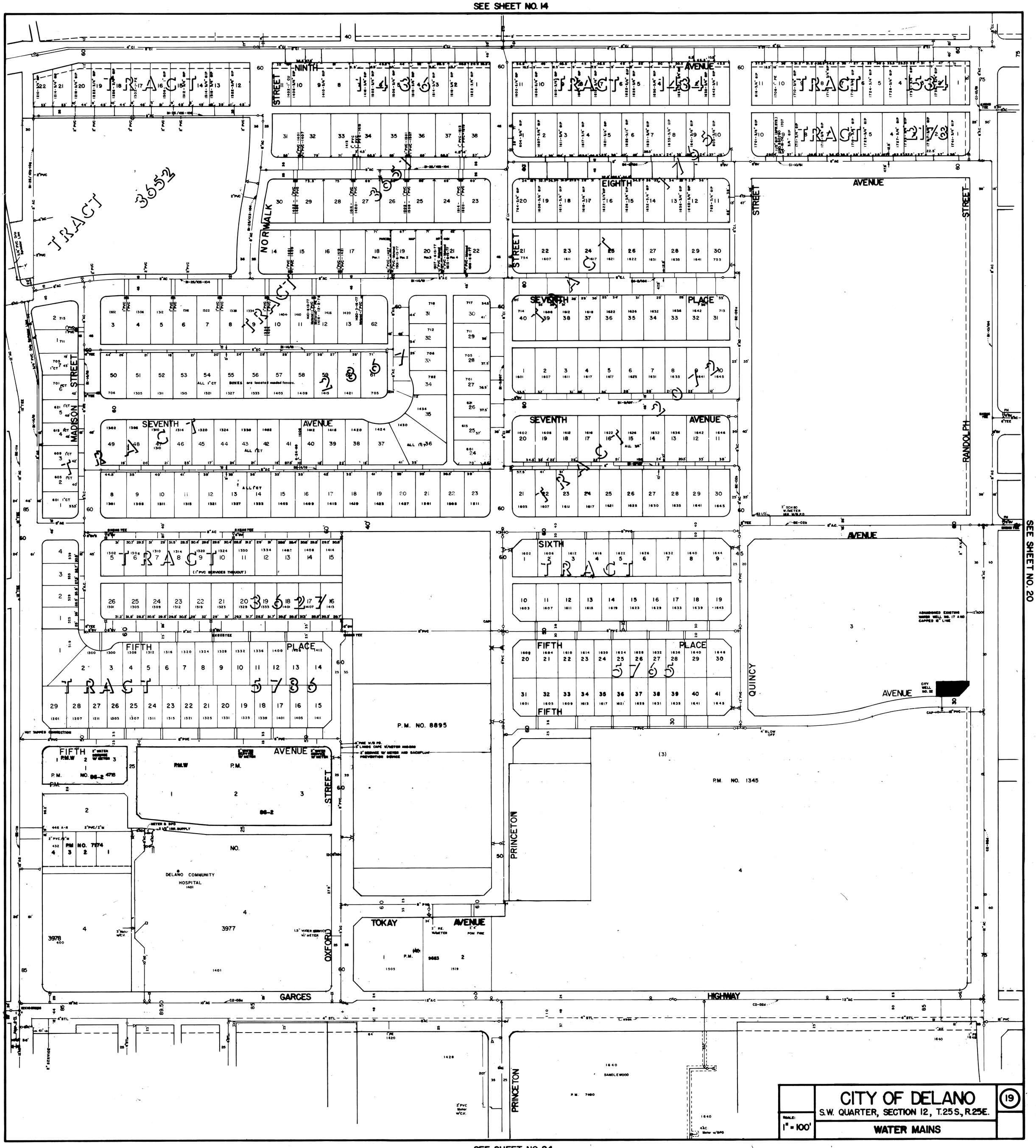

CITY OF DELANO

S.W. QUARTER, SECTION 12, T.25 S., R.25E.

SCALE: 1" = 100'

WATER MAINS

19

SEE SHEET NO. 15

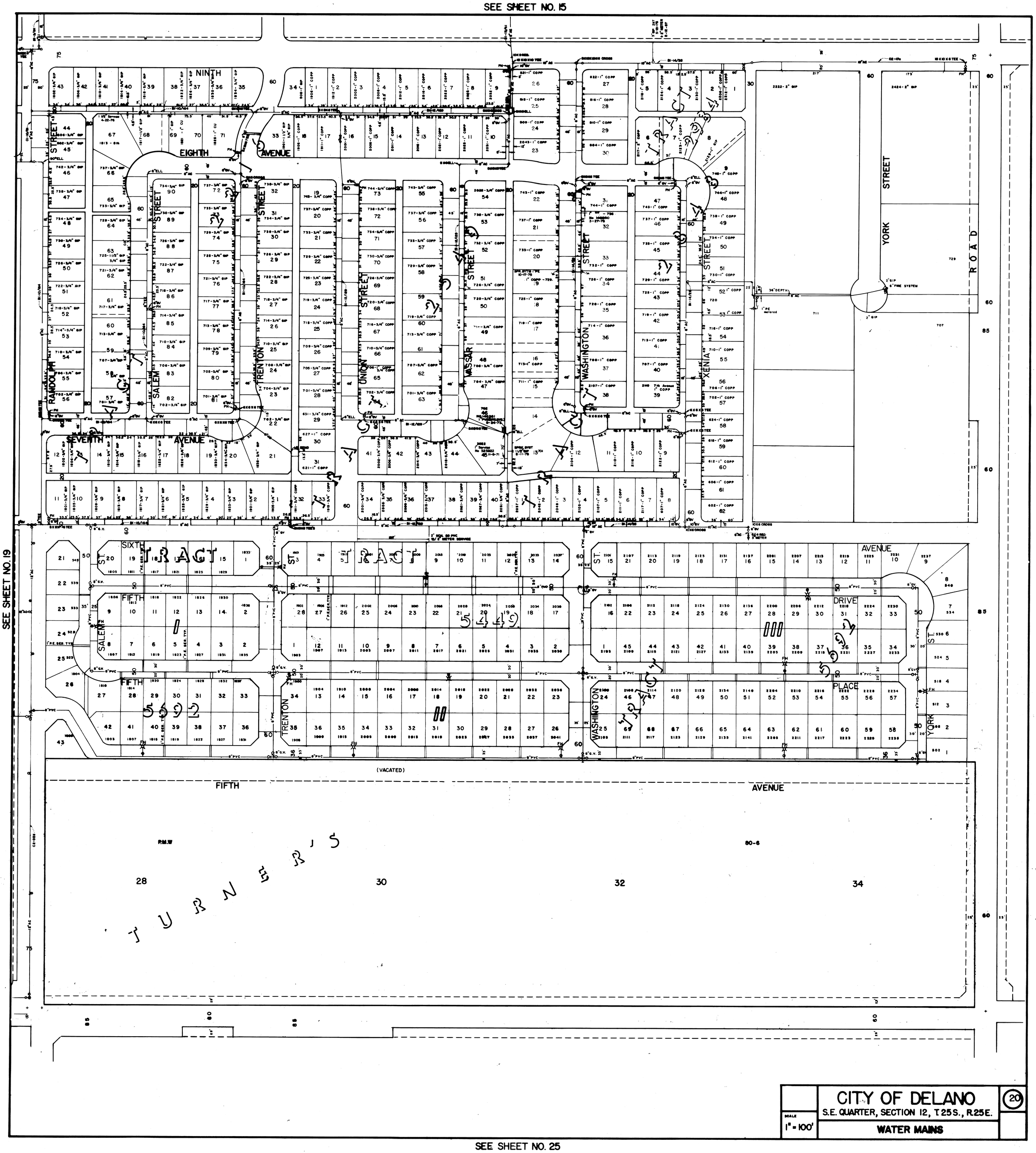

SEE SHEET NO. 19

CITY OF DELANO

S.E. QUARTER, SECTION 12, T.25S., R.25E.

SCALE 1" = 100'

WATER MAINS

20

SEE SHEET NO. 25

SEE SHEET NO. 17

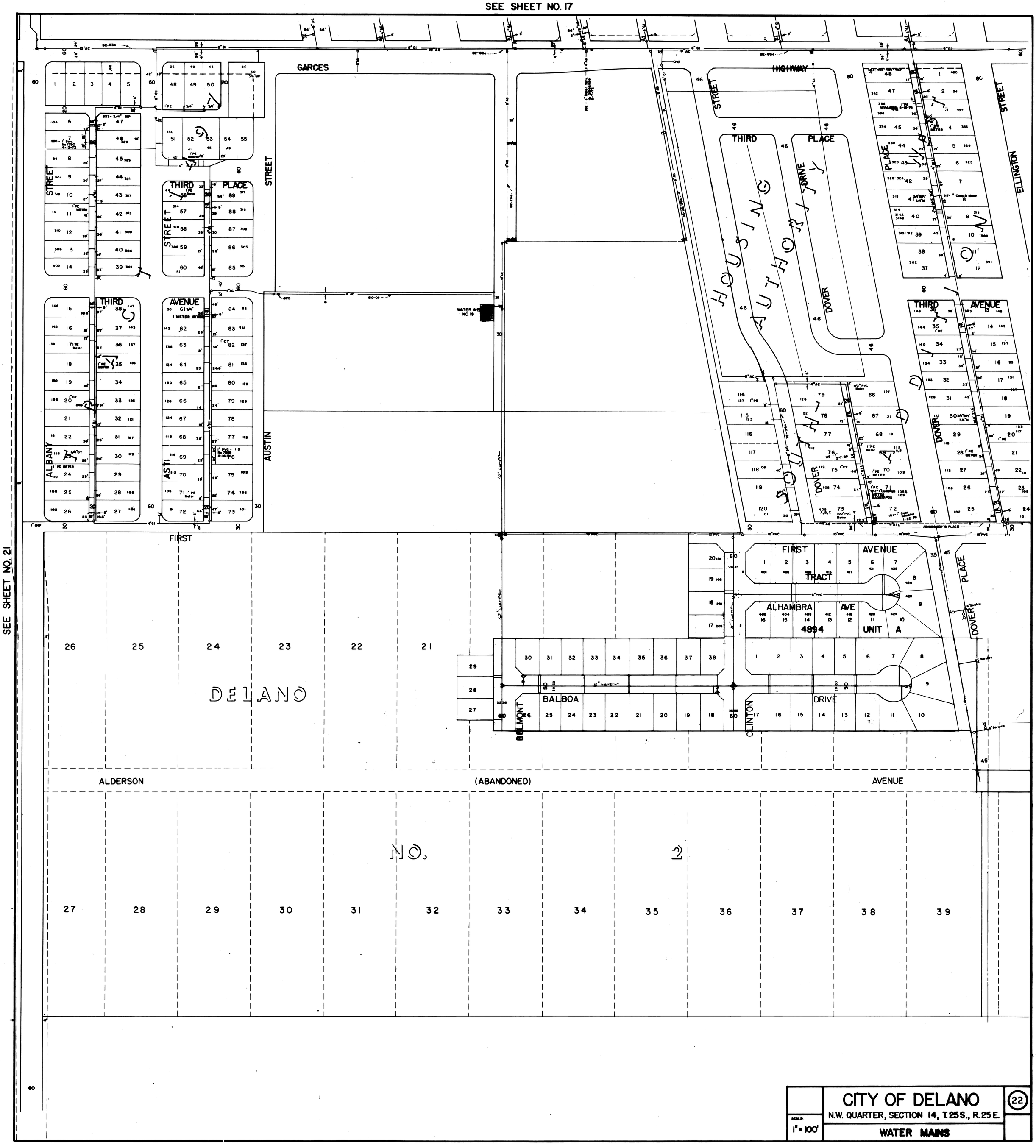

CITY OF DELANO

N.W. QUARTER, SECTION 14, T.25S., R.25E.

WATER MAINS

SCALE: 1" = 100'

22

SEE SHEET NO. 27

SEE SHEET NO. 18

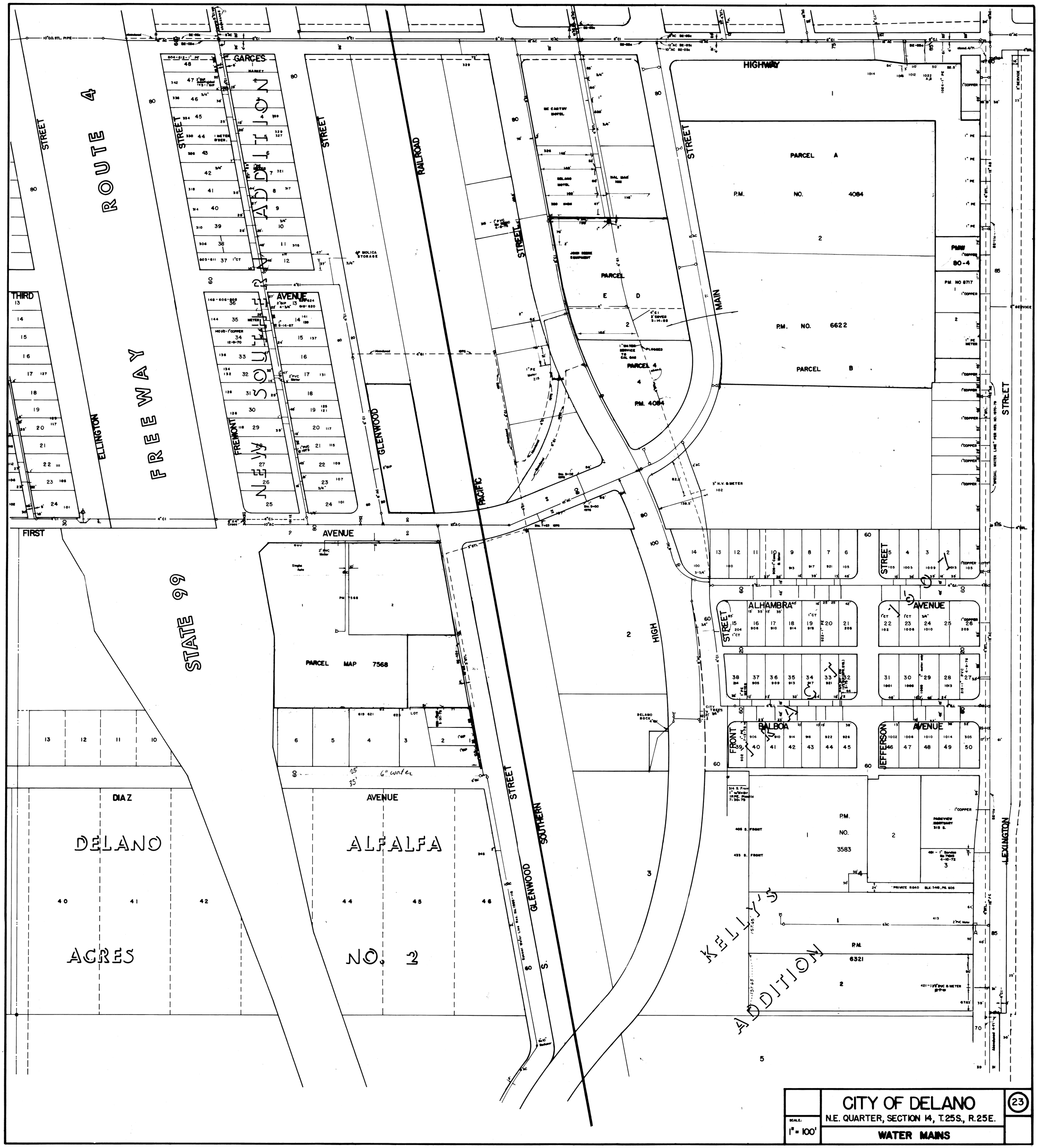

CITY OF DELANO

N.E. QUARTER, SECTION 14, T.25S., R.25E.

SCALE: 1" = 100'

WATER MAINS

23

SEE SHEET NO. 28

SEE SHEET NO. 19

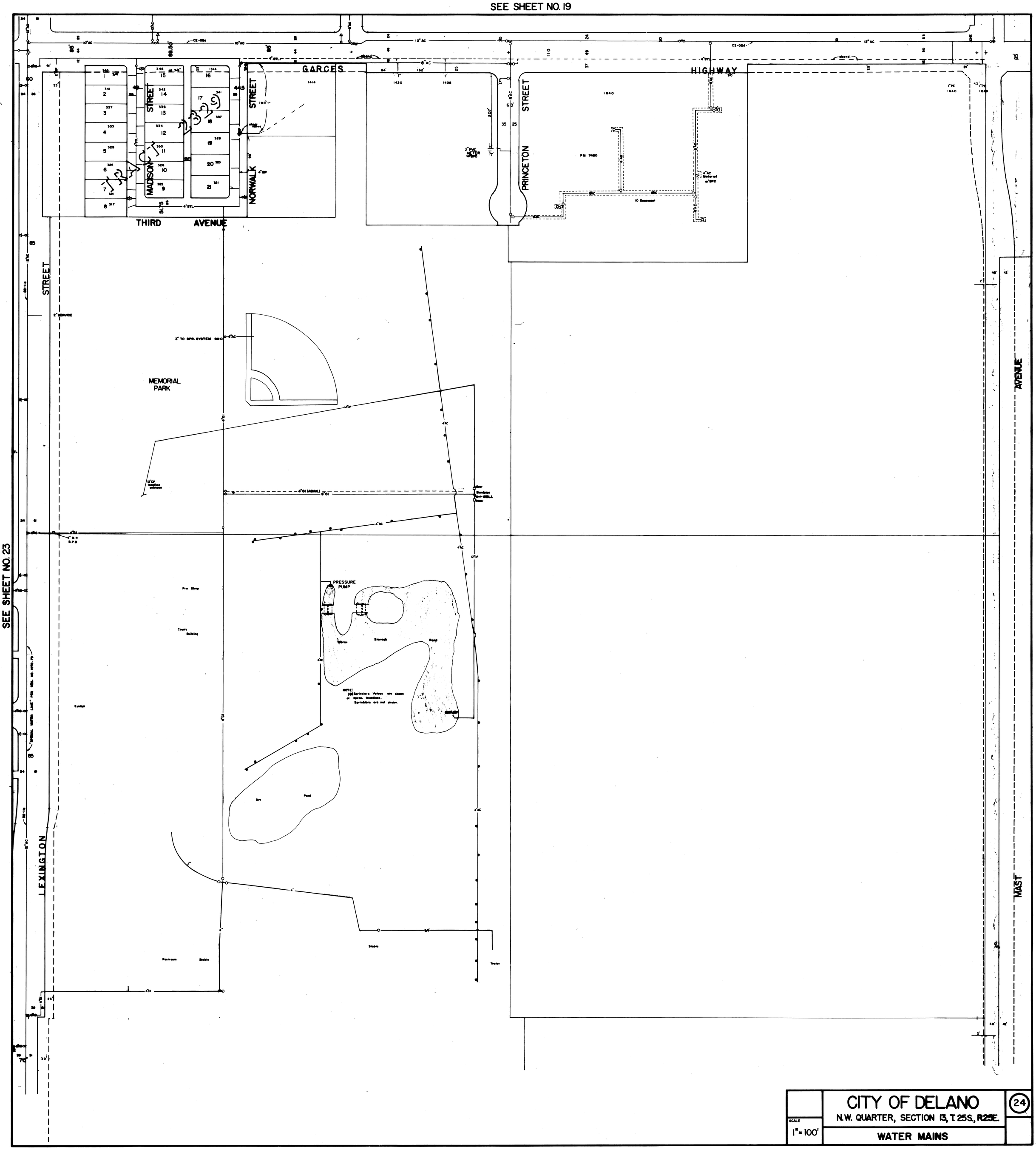

CITY OF DELANO

N.W. QUARTER, SECTION 13, T 25S., R25E.

WATER MAINS

SCALE 1" = 100'

24

SEE SHEET NO. 29

SEE SHEET NO. 20

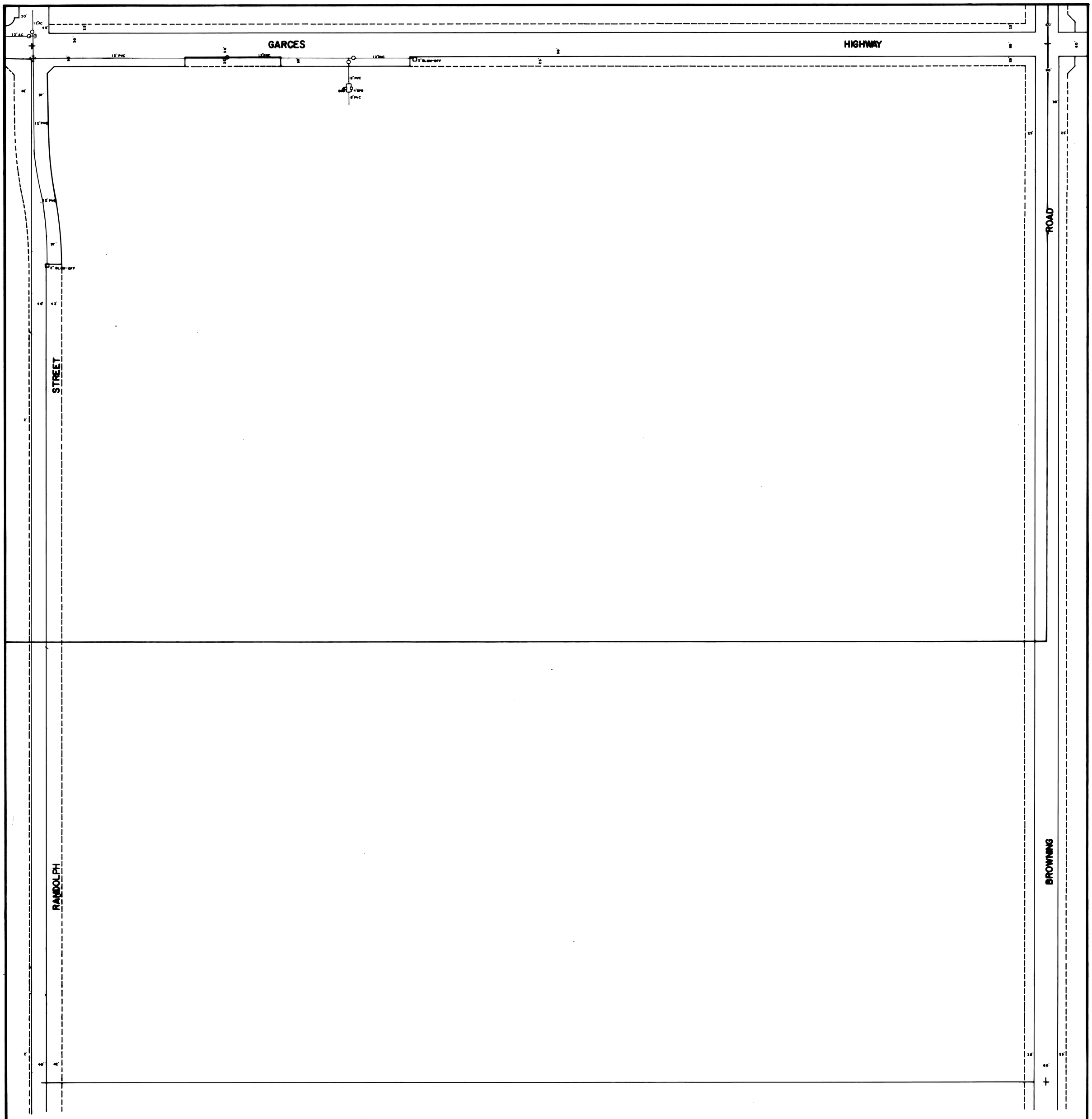

SEE SHEET NO. 24

SEE SHEET NO. 21E

SCALE 1" = 100'	CITY OF DELANO N.E. QUARTER, SECTION 13, T.25 S., R.25 E. WATER MAINS	25

SEE SHEET NO. 30

SEE SHEET NO. 22



SEE SHEET NO. 32

SEE SHEET NO. 23

SEE SHEET NO. 27

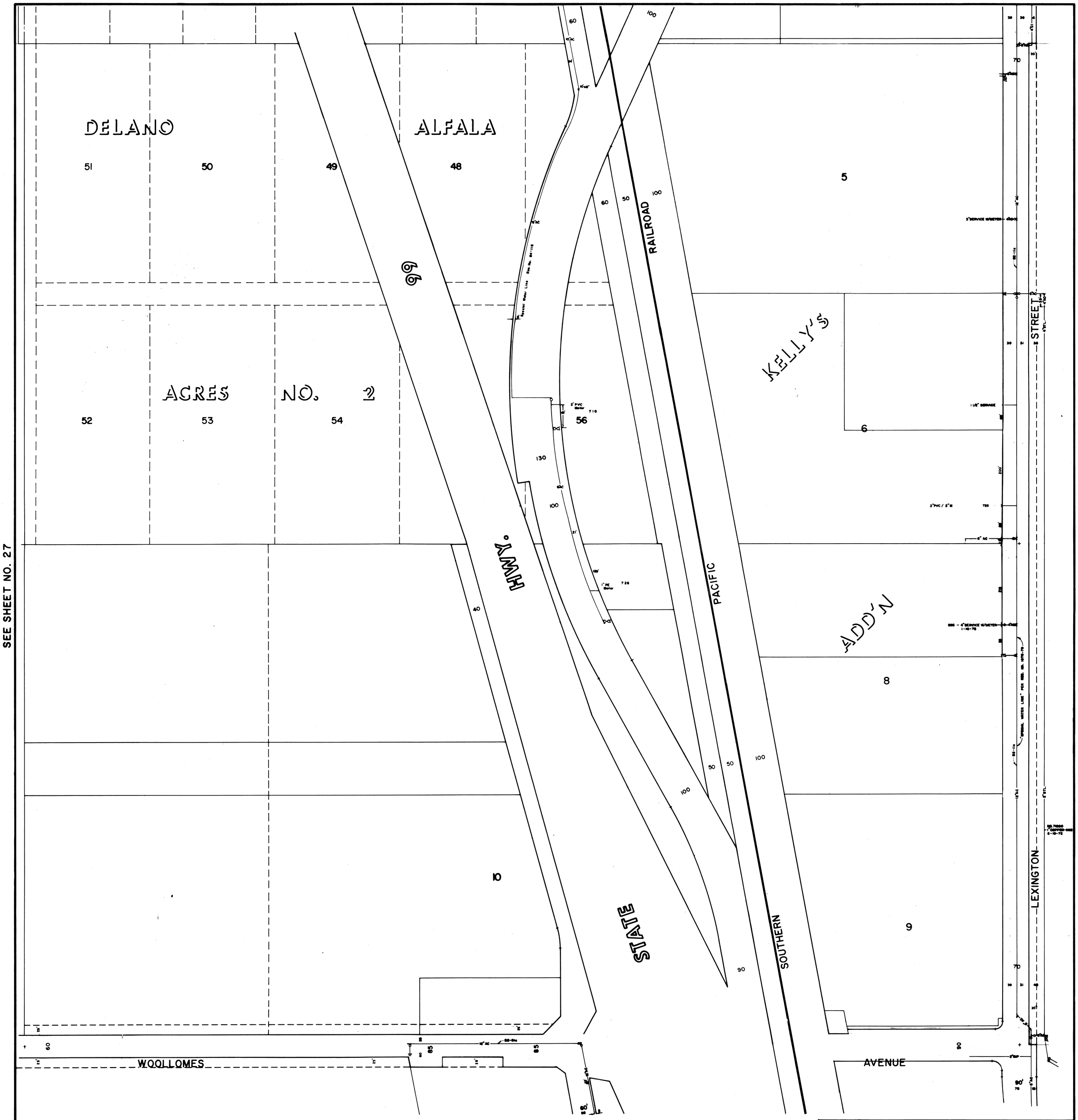

SEE SHEET NO. 29

CITY OF DELANO

S.E. QUARTER, SEC. 14, T.25S., R.25E.

SCALE 1"=100'

WATER MAINS

28

SEE SHEET NO. 33

SEE SHEET NO. 24

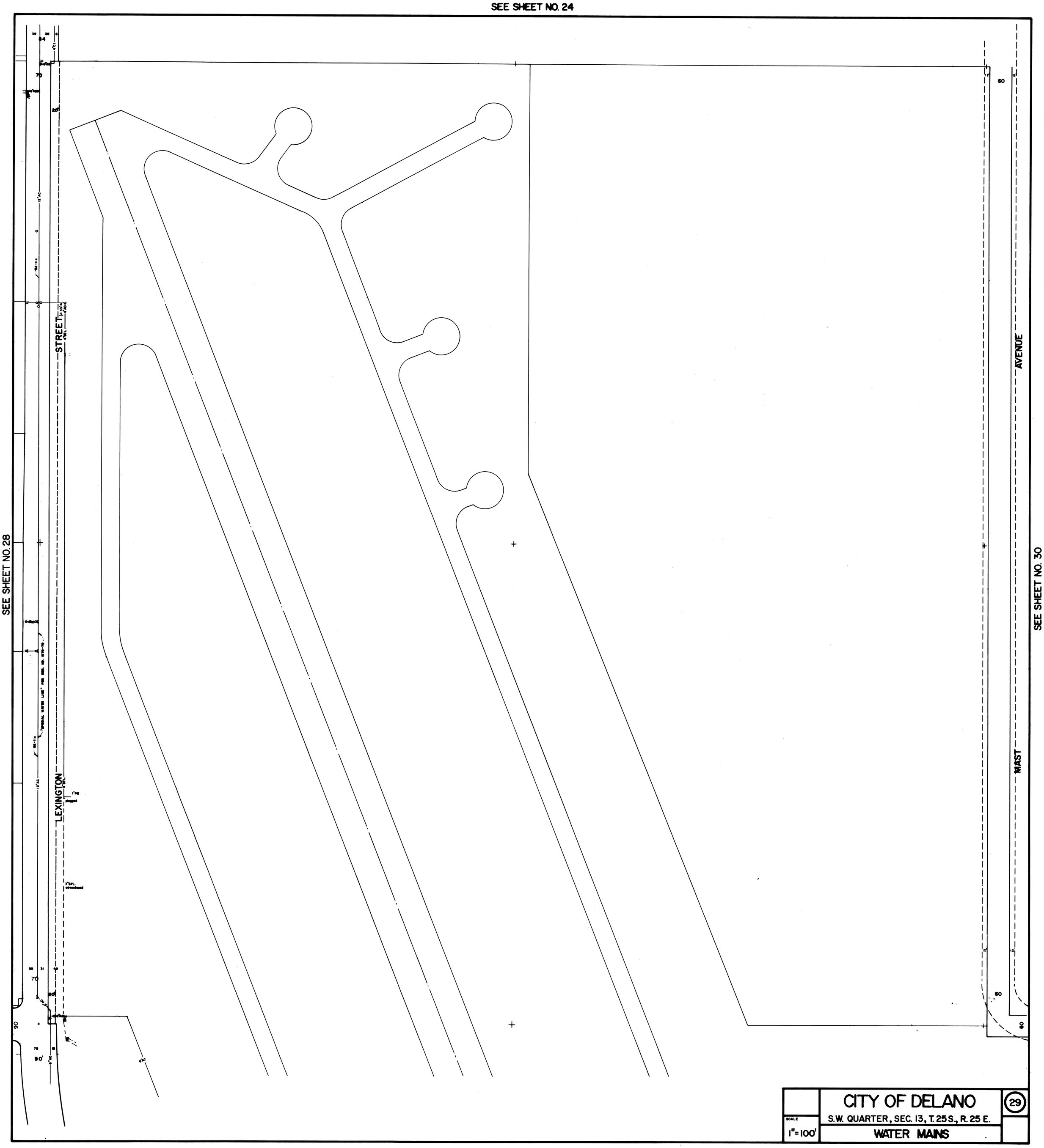

SEE SHEET NO. 34

SEE SHEET NO. 26

SEE SHEET NO. 35W

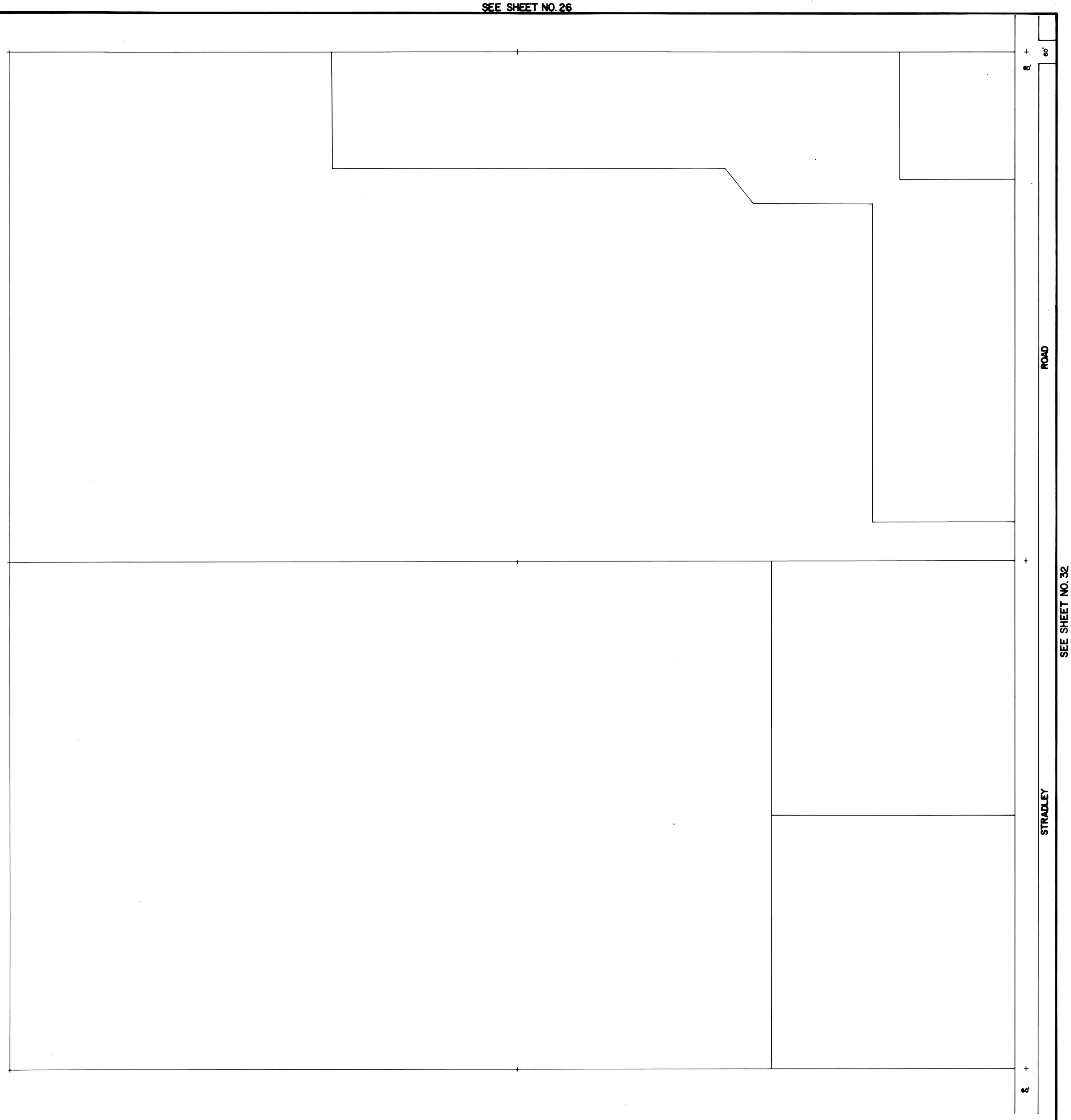

SEE SHEET NO. 32

SCALE: 1"=100'

CITY OF DELANO

N.E. QUARTER, SEC. 22, T. 25 S., R. 25 E.

WATER MAINS

31

SEE SHEET NO. 36

SEE SHEET NO. 27

SEE SHEET NO. 31



SEE SHEET NO. 33

SCALE: 1" = 100'

CITY OF DELANO

N.W. QUARTER, SEC. 23, T. 25 S., R. 25 E.

WATER MAINS

32

SEE SHEET NO. 28

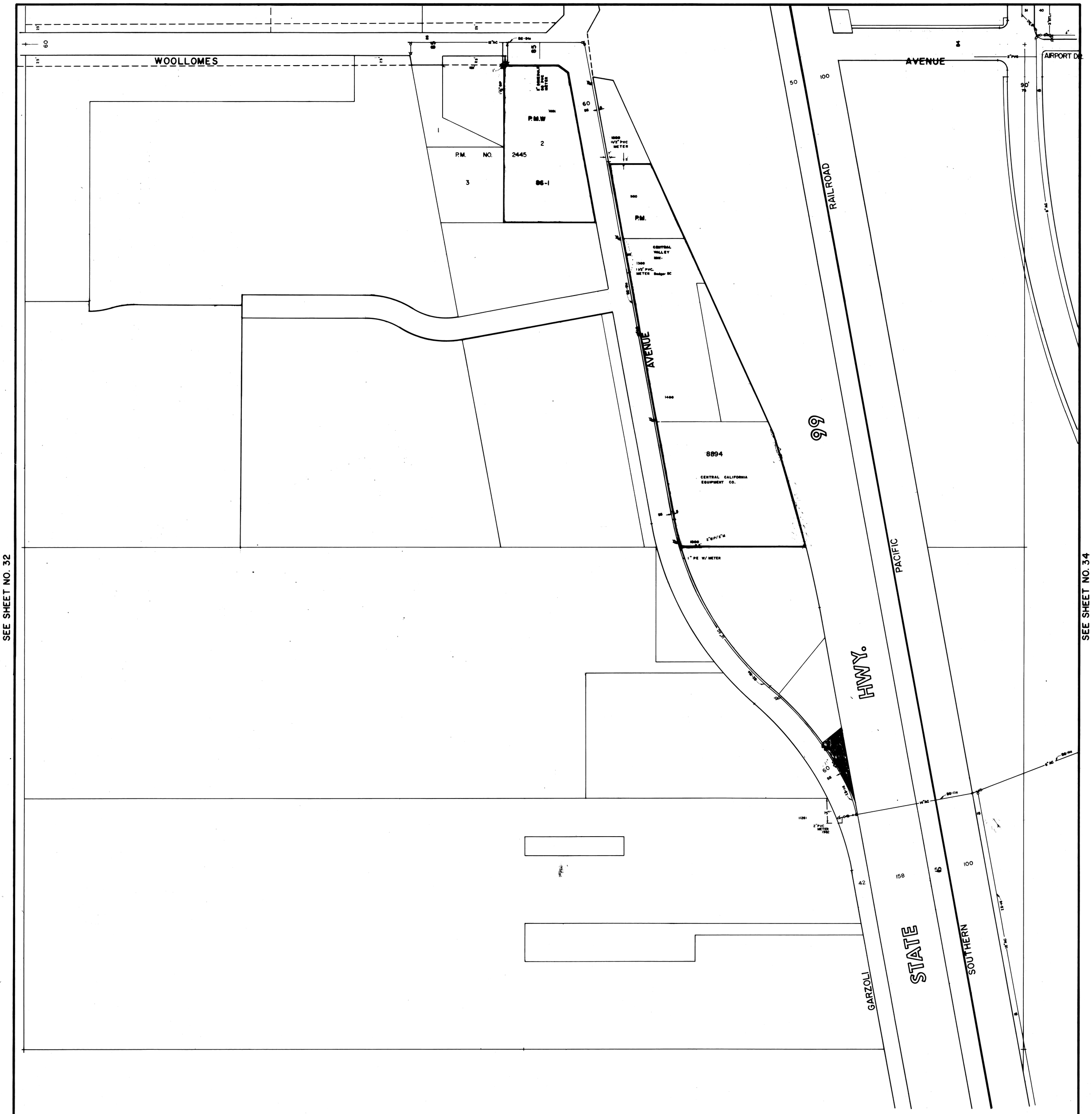

CITY OF DELANO
N.E. QUARTER, SEC. 23, T.25S., R.25E.
33
SCALE 1"=100'
WATER MAINS

SEE SHEET NO. 38

SEE SHEET NO. 29

CITY OF DELANO

N.W. QUARTER, SEC. 24, T. 25 S., R. 25 E.

SCALE 1"=100'

WATER MAINS

34

SEE SHEET NO. 39

SEE SHEET NO. 34

SEE SHEET NO. 38

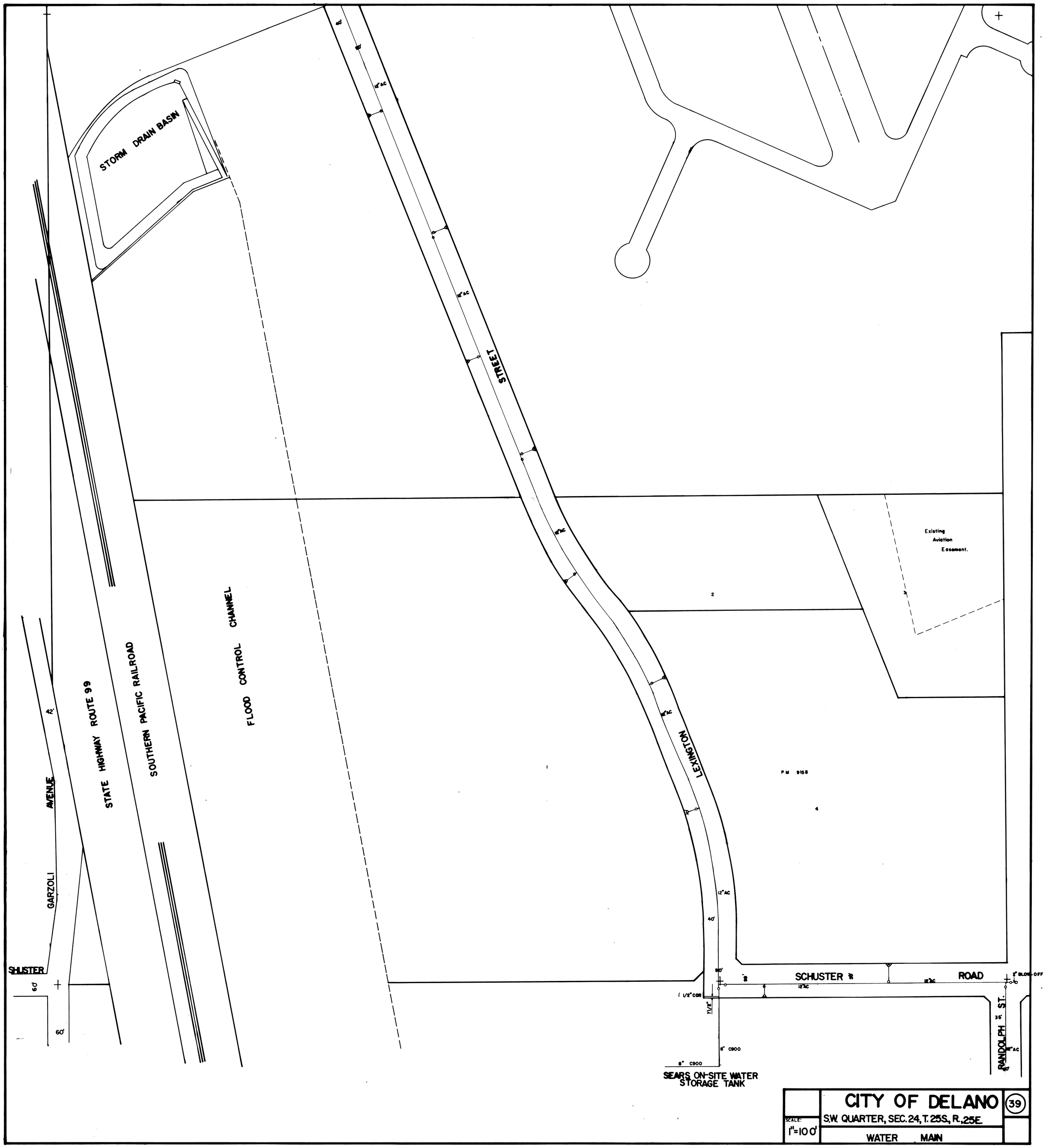

SEE SHEET NO. 40

SCALE: 1"=100'	CITY OF DELANO S.W. QUARTER, SEC. 24, T. 25S., R. 25E.	39
	WATER MAIN	

SEE SHEET NO. 44

SEE SHEET NO. 35

SEE SHEET NO. 39



SEE SHEET NO. 45

SEE SHEET NO. 39

SEE SHEET NO. 43

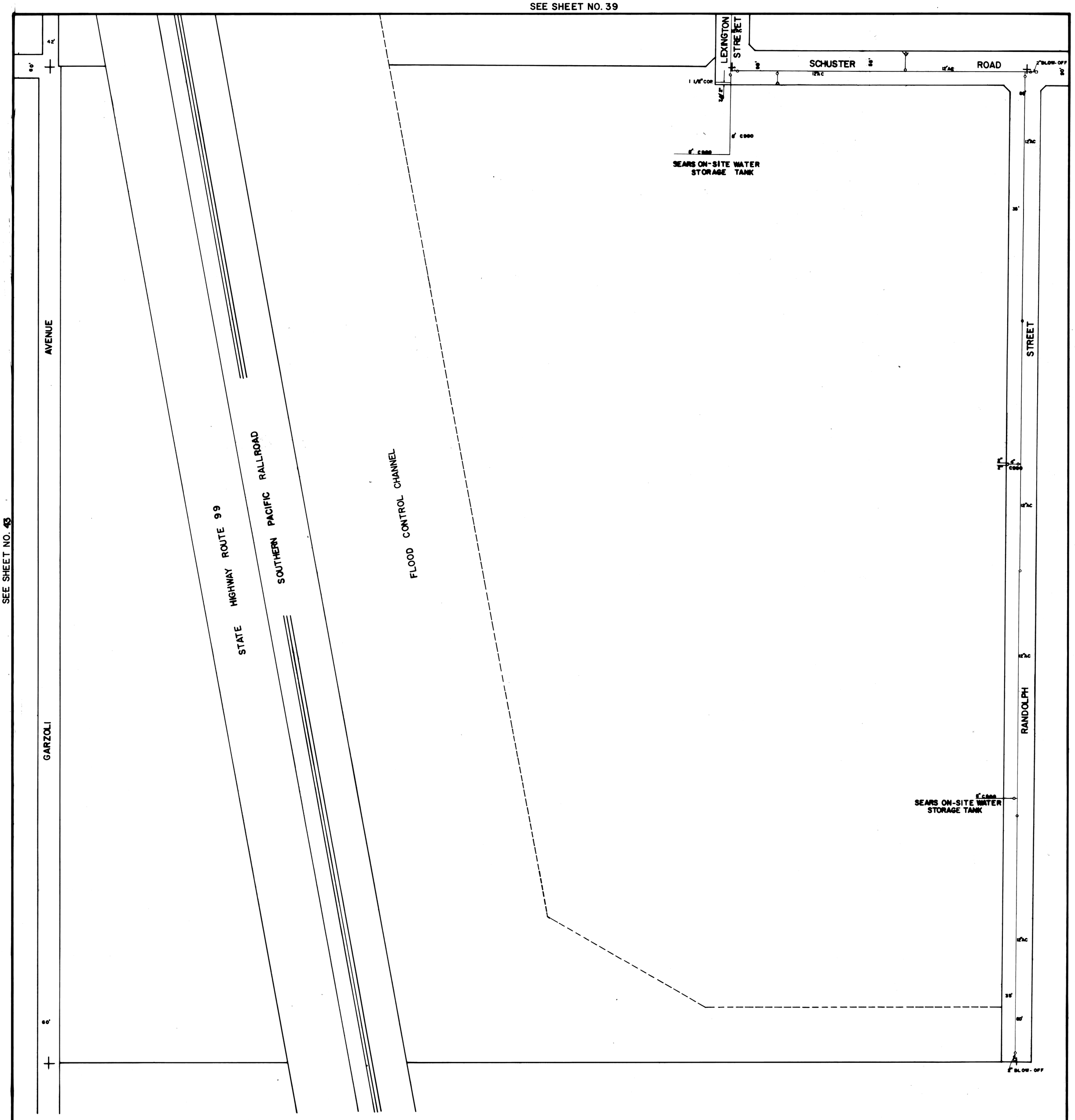

SEE SHEET NO. 45

CITY OF DELANO

(44)

NW QUARTER SECTION 25T.25S.R25E

SCALE: 1"=100'

WATER MAIN

SEE SHEET NO. 40

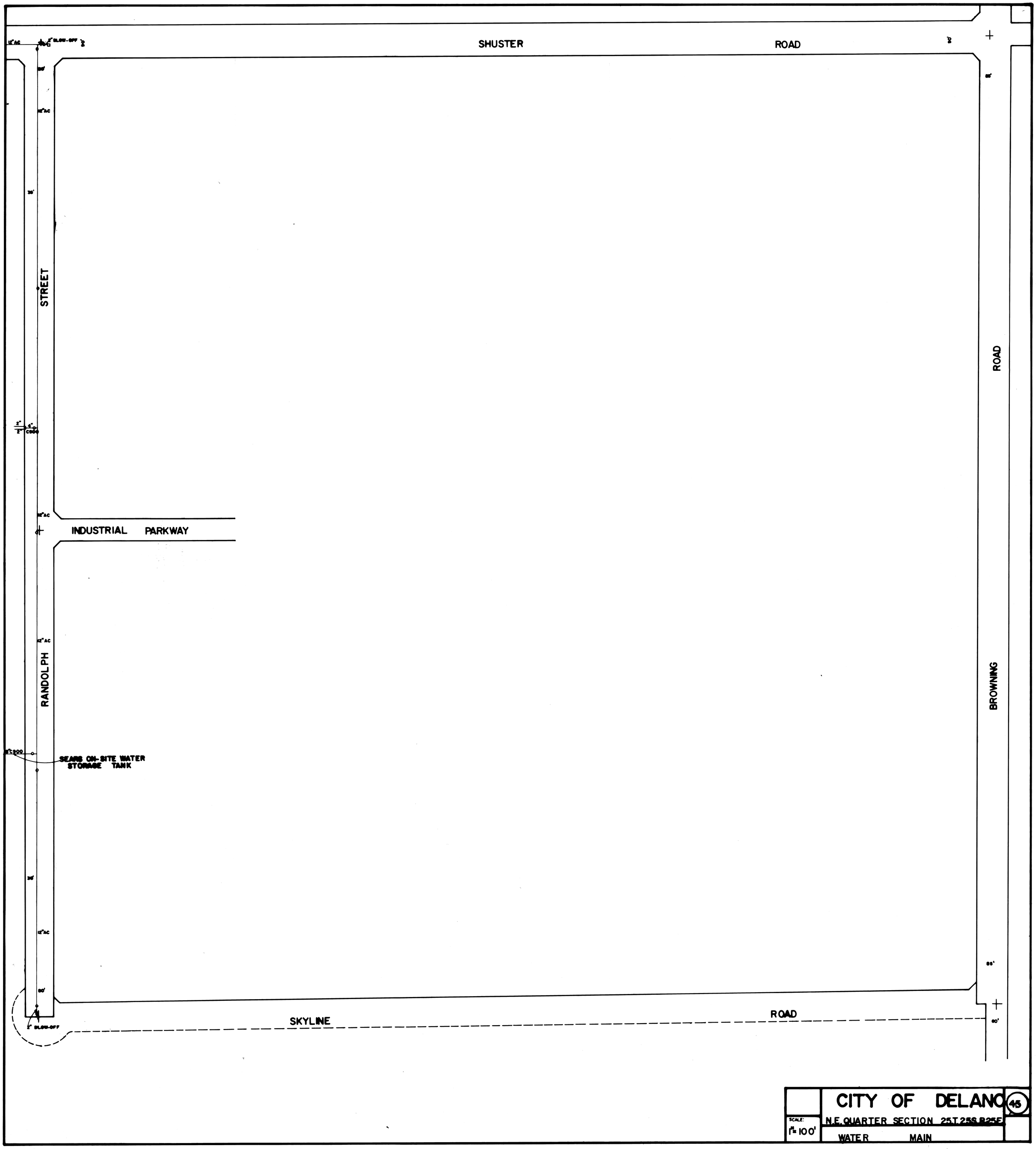

SEE SHEE NO. 42

SEE SHEET NO. 5W

SEE SHEET NO. 14W

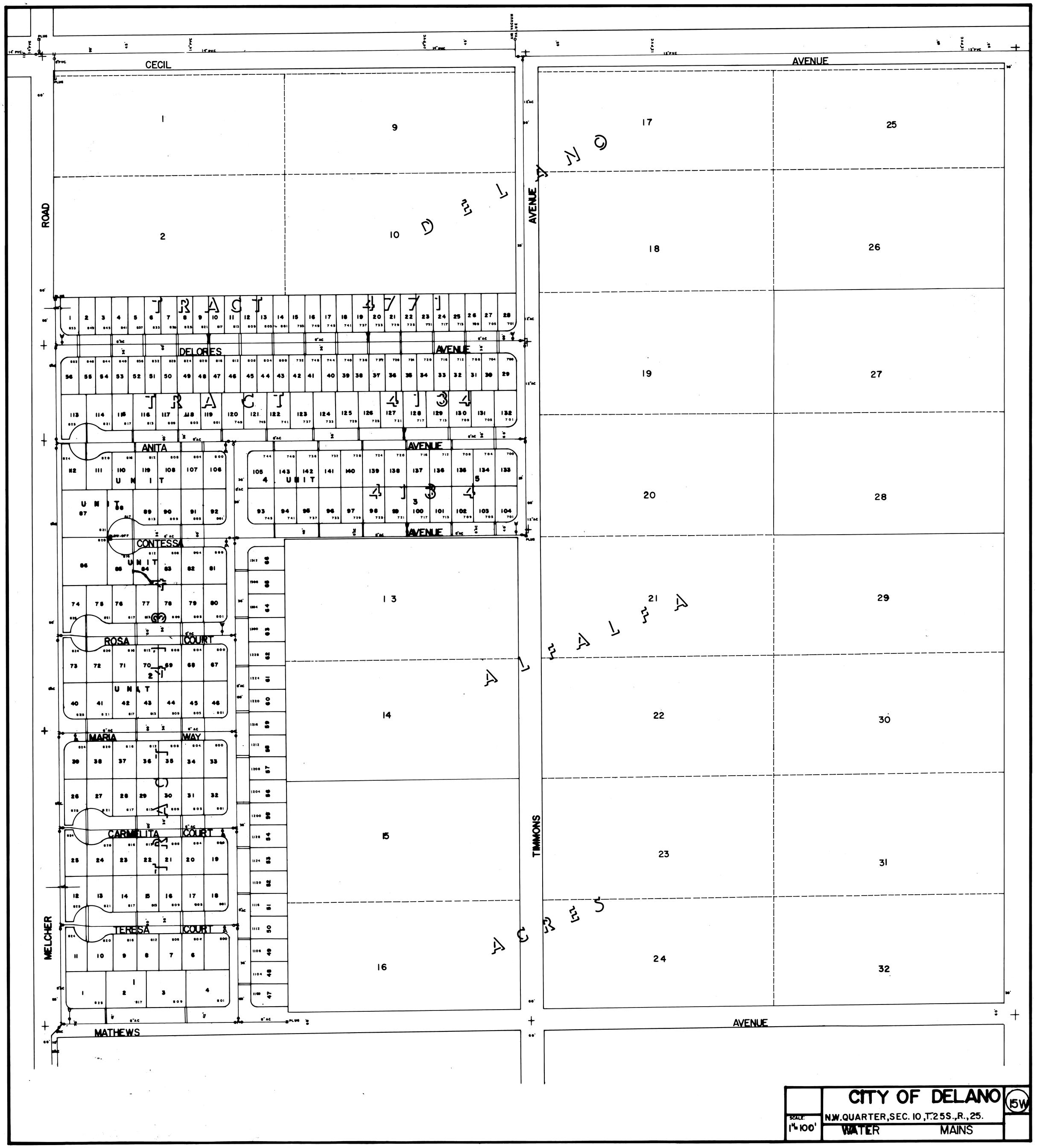

SEE SHEET NO. 11

CITY OF DELANO

N.W. QUARTER, SEC. 10, T. 25 S., R. 25.

SCALE: 1" = 100'

WATER MAINS

15W

SEE SHEET NO. 20W

SEE SHEET NO. 11W

SEE SHEET NO. 17W

SCALE 1" = 100'	CITY OF DELANO S.W. QUARTER, SEC. 8, T.25S., R.25E WATER MAINS	16W

SEE SHEET NO. 21W