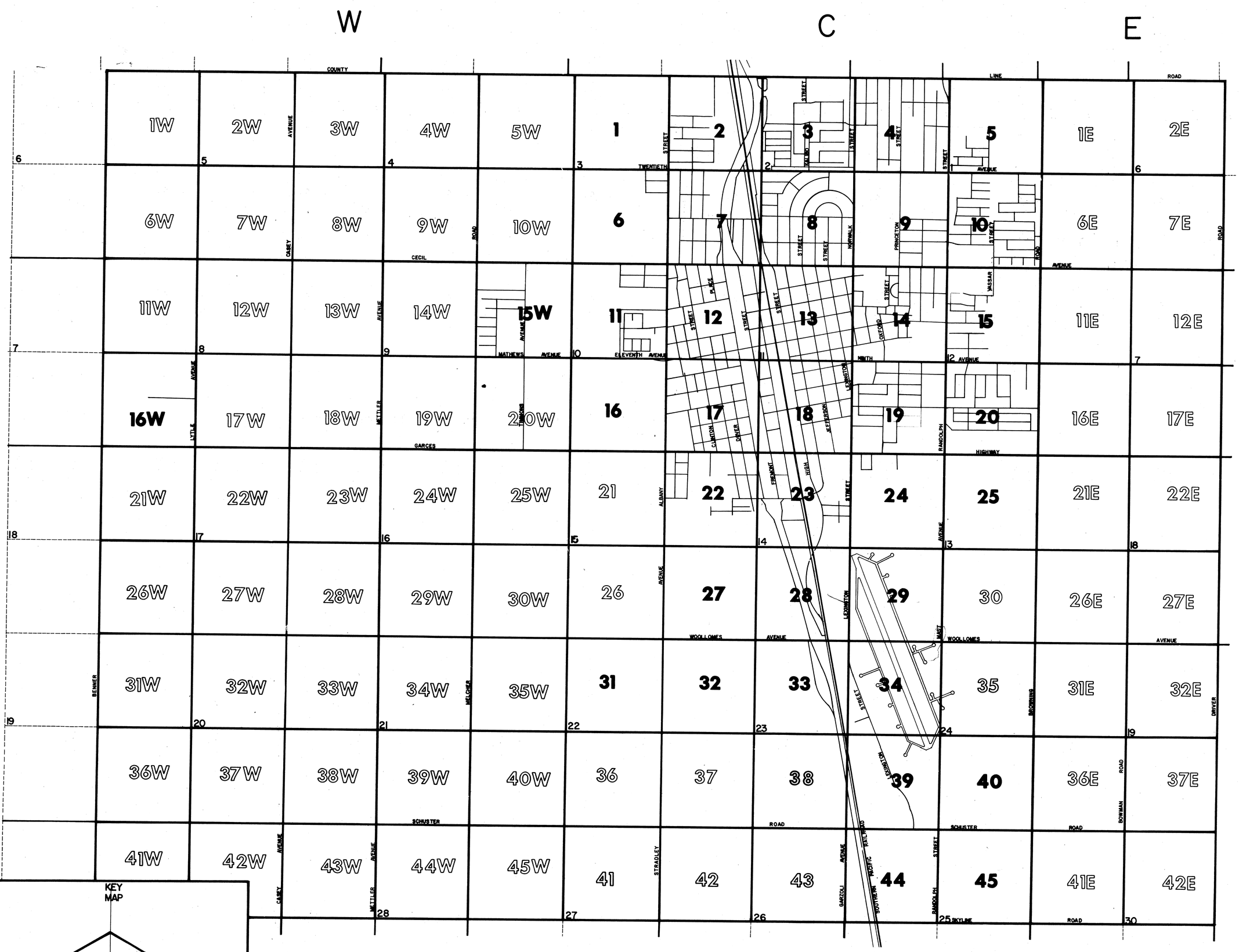

CITY OF DELANO

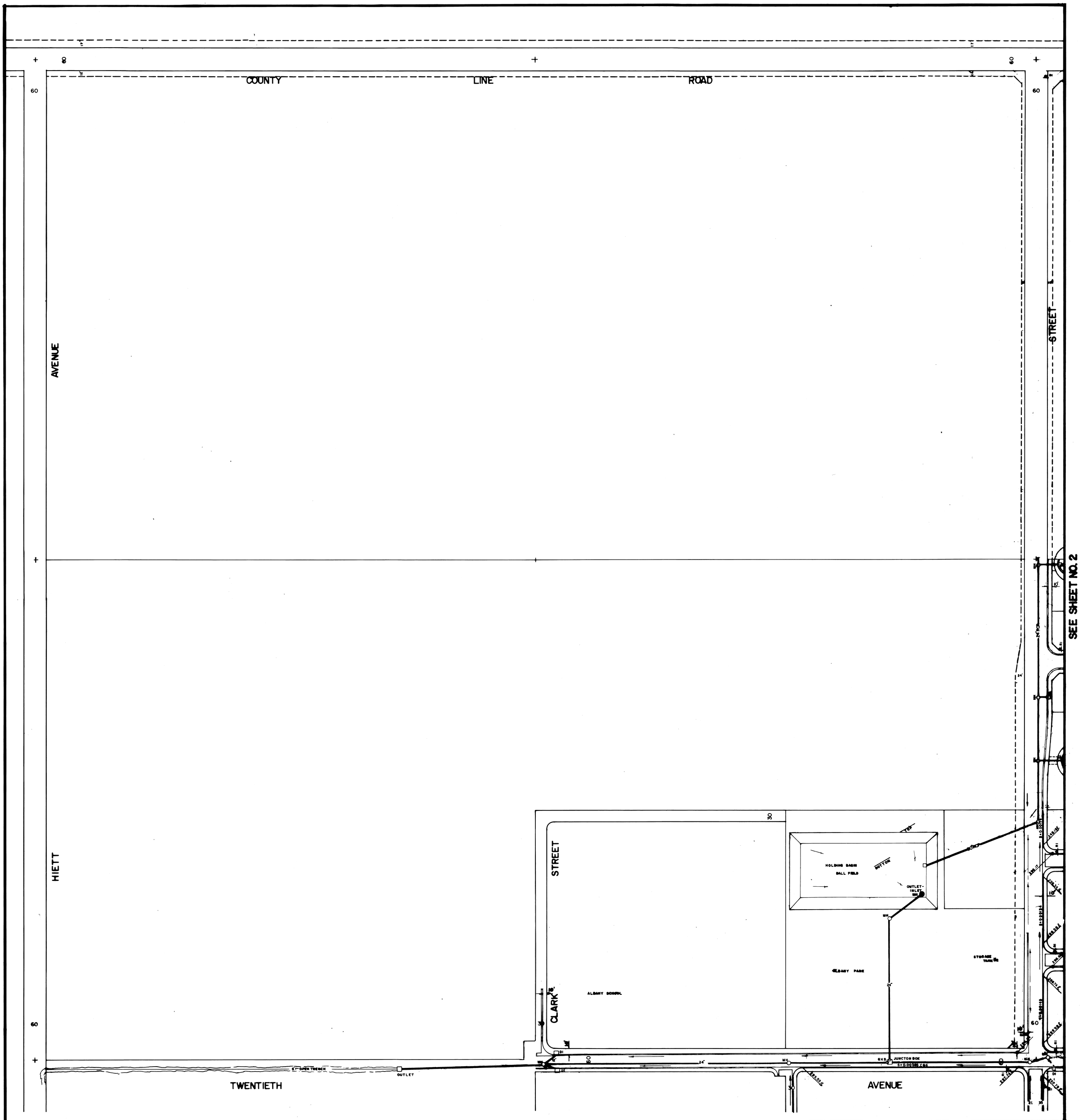

CITY OF DELANO

N.E. QUARTER, SEC. 3, T.25S., R.25E

SCALE 1"=100'

STORM DRAINAGE SYSTEM

1

SEE SHEET NO. 6

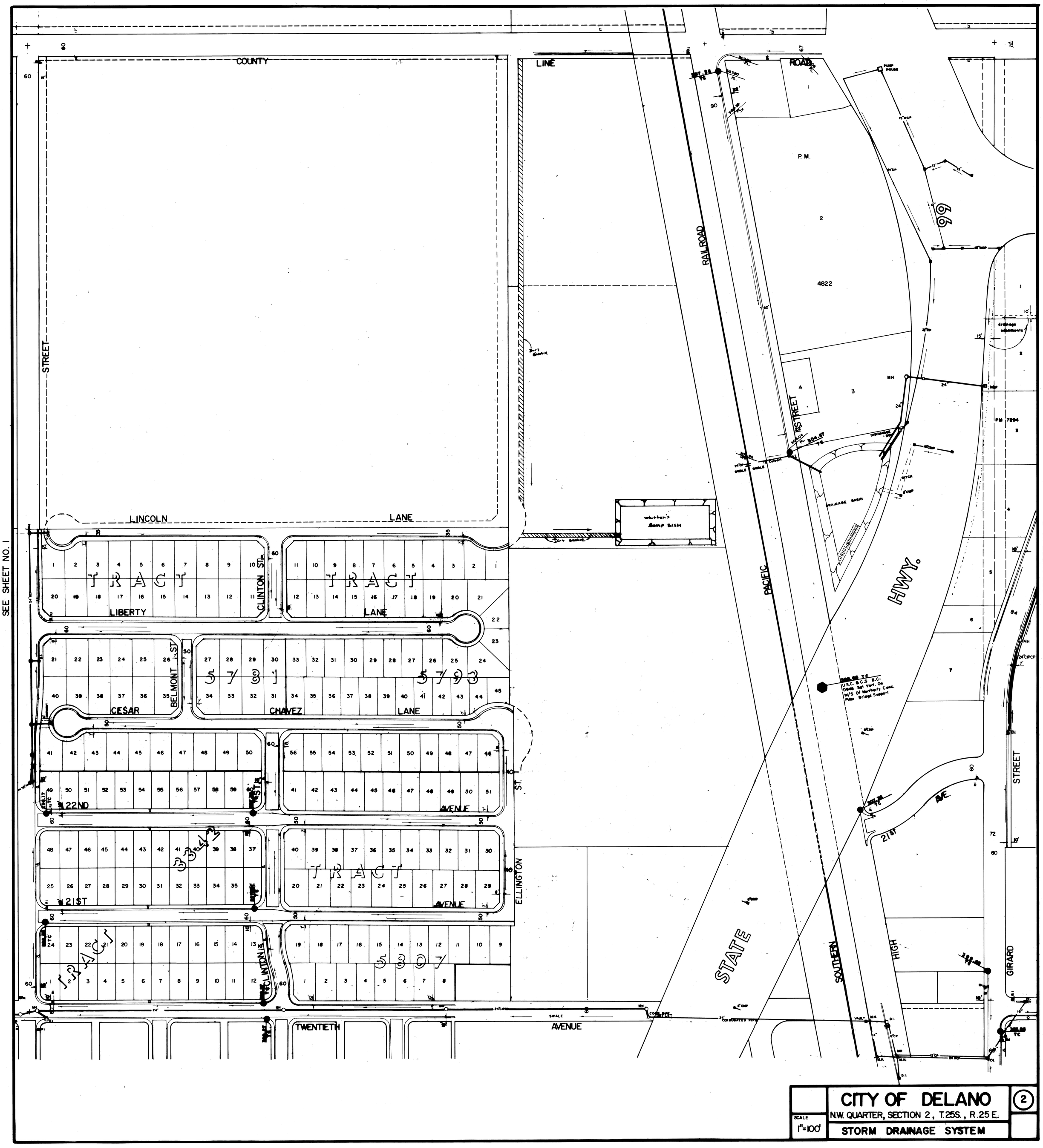
COUNTY
LINE
ROAD
STREET
LINCOLN
LANE
LIBERTY
CLINTON ST.
CESAR
BELMONT ST.
CHAVEZ
22ND
AVENUE
21ST
ELLINGTON
TWENTIETH
AVENUE
RAILROAD
PACIFIC
STATE
HWY.
SOUTHERN
HIGH
GIRARD
STREET
21ST
AVE.
P. M.
4822
PUMP HOUSE
DRAINAGE BASIN
Whitten's Pump Basin
Dry Swale
SWALE
SEE SHEET NO. 1
SEE SHEET NO. 3
SEE SHEET NO. 7
CITY OF DELANO
N.W. QUARTER, SECTION 2, T.25S., R.25 E.
STORM DRAINAGE SYSTEM
SCALE
1"=100'
2

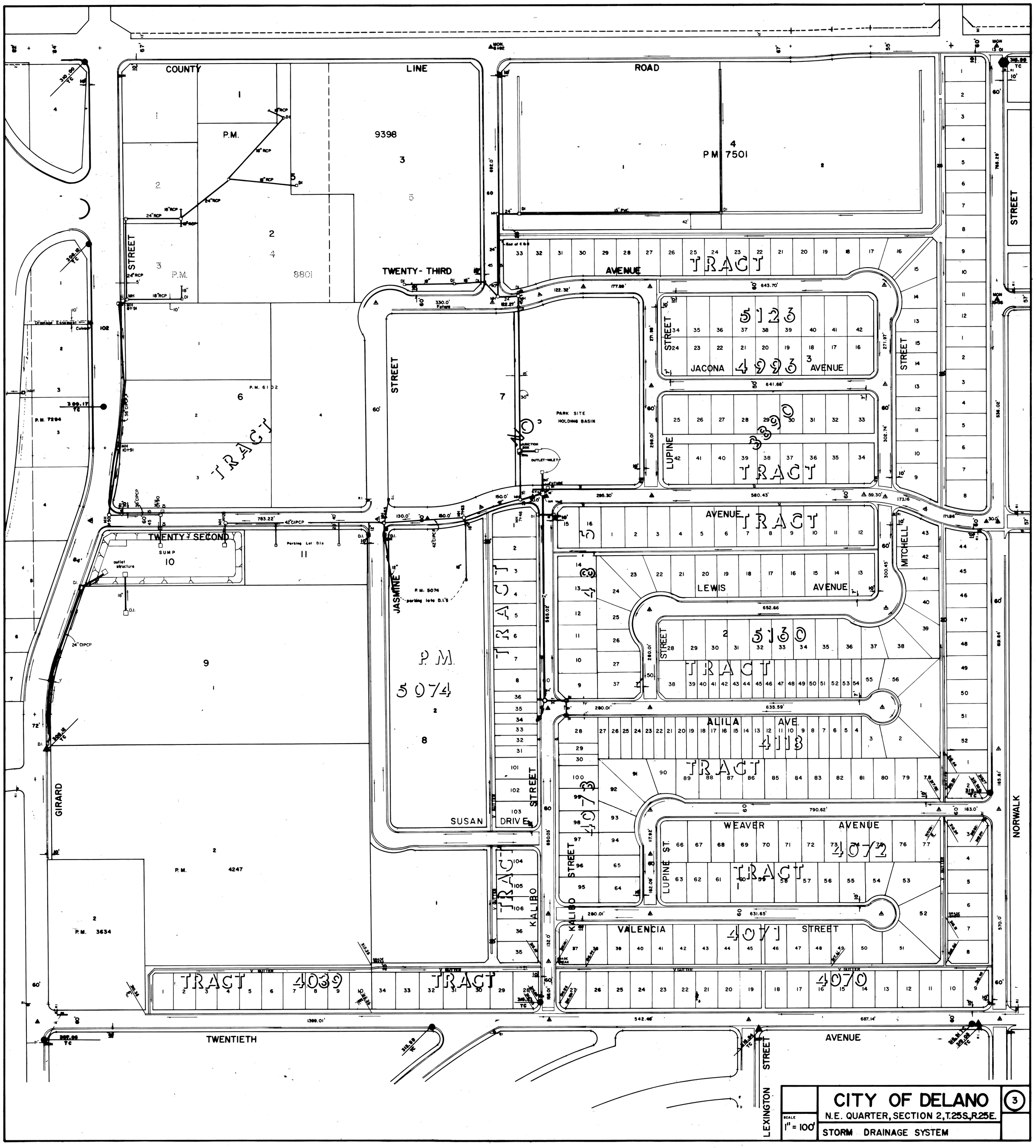
COUNTY LINE
ROAD
STREET
TWENTY-THIRD AVENUE
TRACT 5123
JACONA AVENUE
TRACT 5330
LUPINE STREET
TRACT 4993
PARK SITE HOLDING BASIN
TWENTY-SECOND
SUMP 10
JASMINE STREET
TRACT 4074
SUSAN DRIVE
TRACT 4073
KALIBO STREET
TRACT 4072
WEAVER AVENUE
TRACT 4071
VALENCIA STREET
TRACT 4070
TRACT 4039
TRACT 4247
GIRARD
TWENTIETH AVENUE
LEXINGTON STREET
MITCHELL STREET
NORWALK
LEWIS AVENUE
TRACT 5130
ALILA AVE.
TRACT 4118
SEE SHEET NO. 2
SEE SHEET NO. 4
SEE SHEET NO. 8
CITY OF DELANO
N.E. QUARTER, SECTION 2, T.25S., R.25E.
STORM DRAINAGE SYSTEM
SCALE 1" = 100'
3

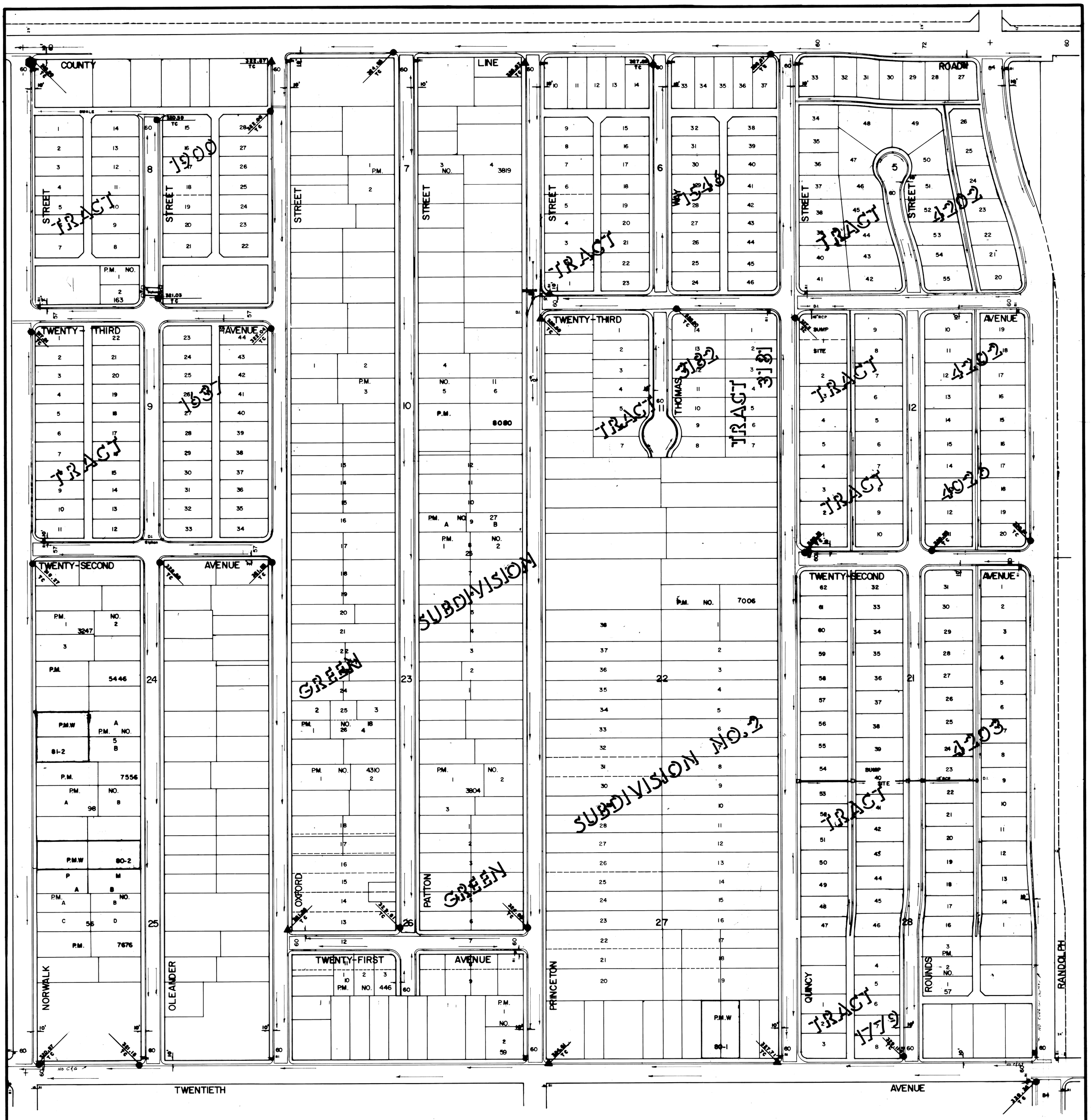

CITY OF DELANO

N.W. QUARTER, SECTION 1, T.25S., R.25E.

SCALE 1" = 100'

STORM DRAINAGE SYSTEM

4

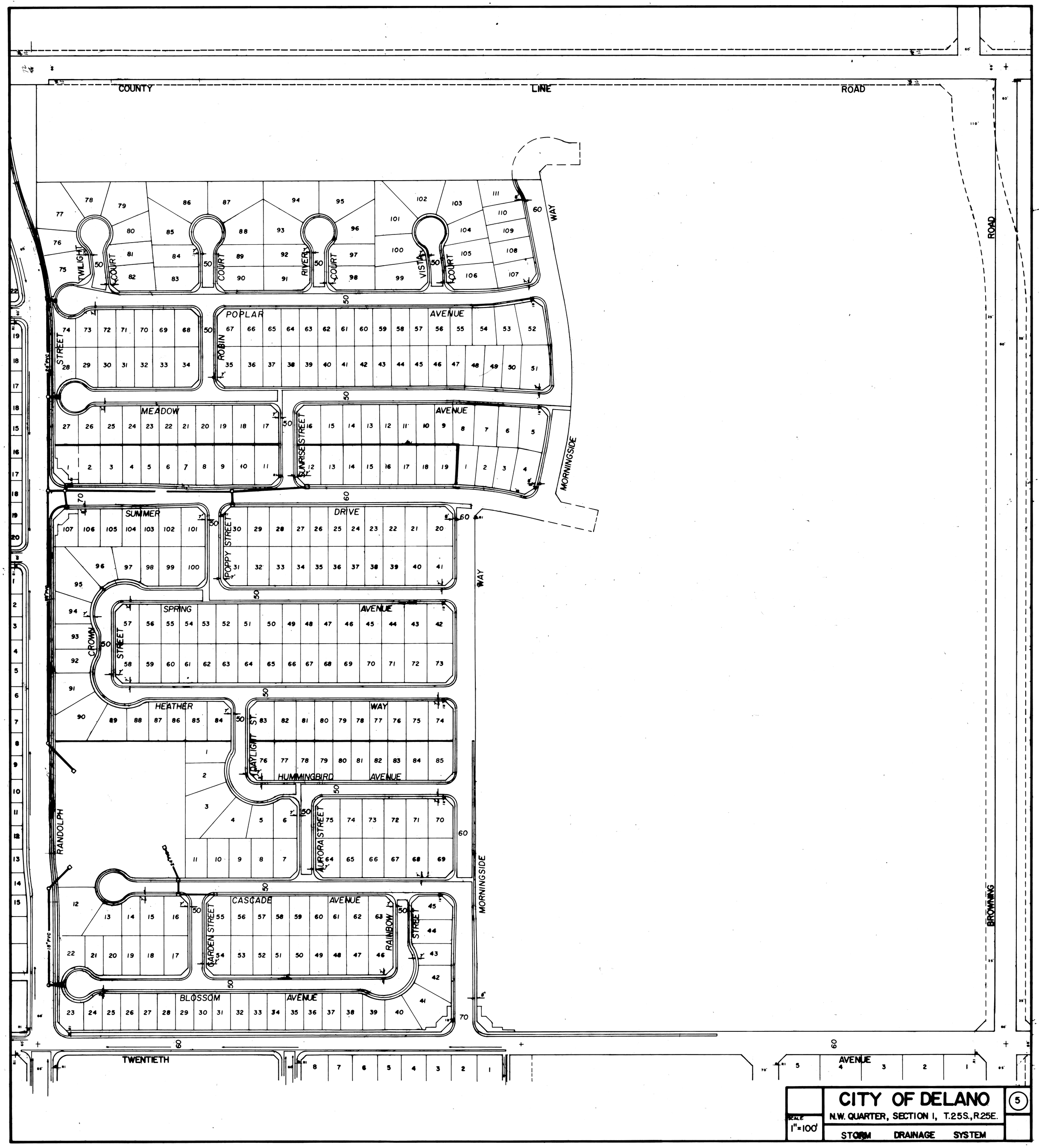
COUNTY LINE ROAD
TWILIGHT COURT
RIVER COURT
VISTA COURT
POPLAR AVENUE
ROBIN STREET
MEADOW AVENUE
SUNRISE STREET
MORNINGSIDE WAY
SUMMER DRIVE
POPPY STREET
SPRING AVENUE
CROWN STREET
HEATHER WAY
DAYLIGHT ST
HUMMINGBIRD AVENUE
AURORA STREET
CASCADE AVENUE
GARDEN STREET
RAINBOW STREET
BLOSSOM AVENUE
RANDOLPH
BROWNING
TWENTIETH AVENUE
SEE SHEET NO. 4
SEE SHEET NO. 1E
SEE SHEET NO. 10
CITY OF DELANO
N.W. QUARTER, SECTION 1, T.25S., R.25E.
STORM DRAINAGE SYSTEM
SCALE 1"=100'
5

SEE SHEET NO. I

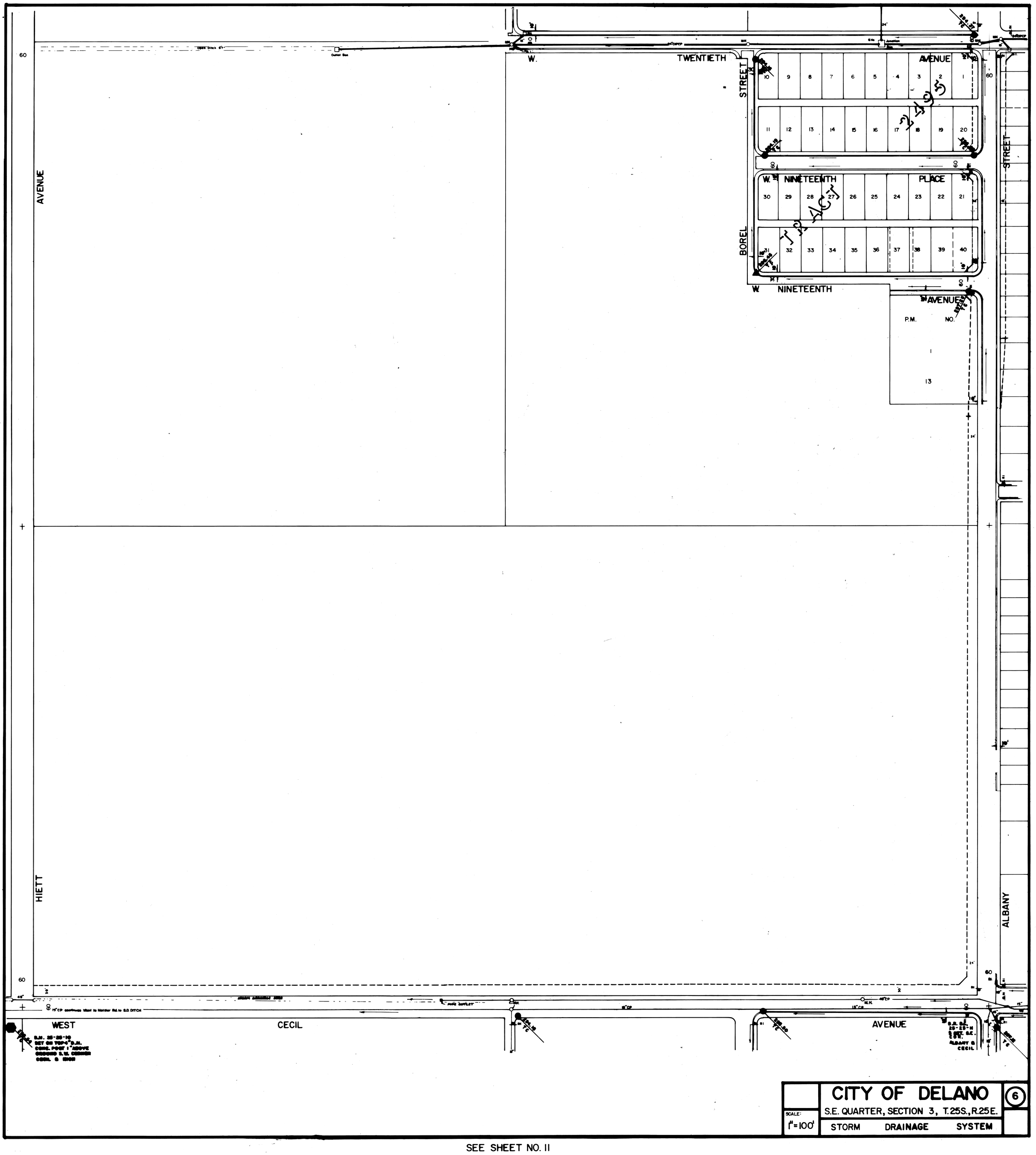

SEE SHEET NO. 7

CITY OF DELANO

S.E. QUARTER, SECTION 3, T.25S., R.25E.

STORM DRAINAGE SYSTEM

SCALE: 1" = 100'

6

SEE SHEET NO. II

SEE SHEET NO. 2

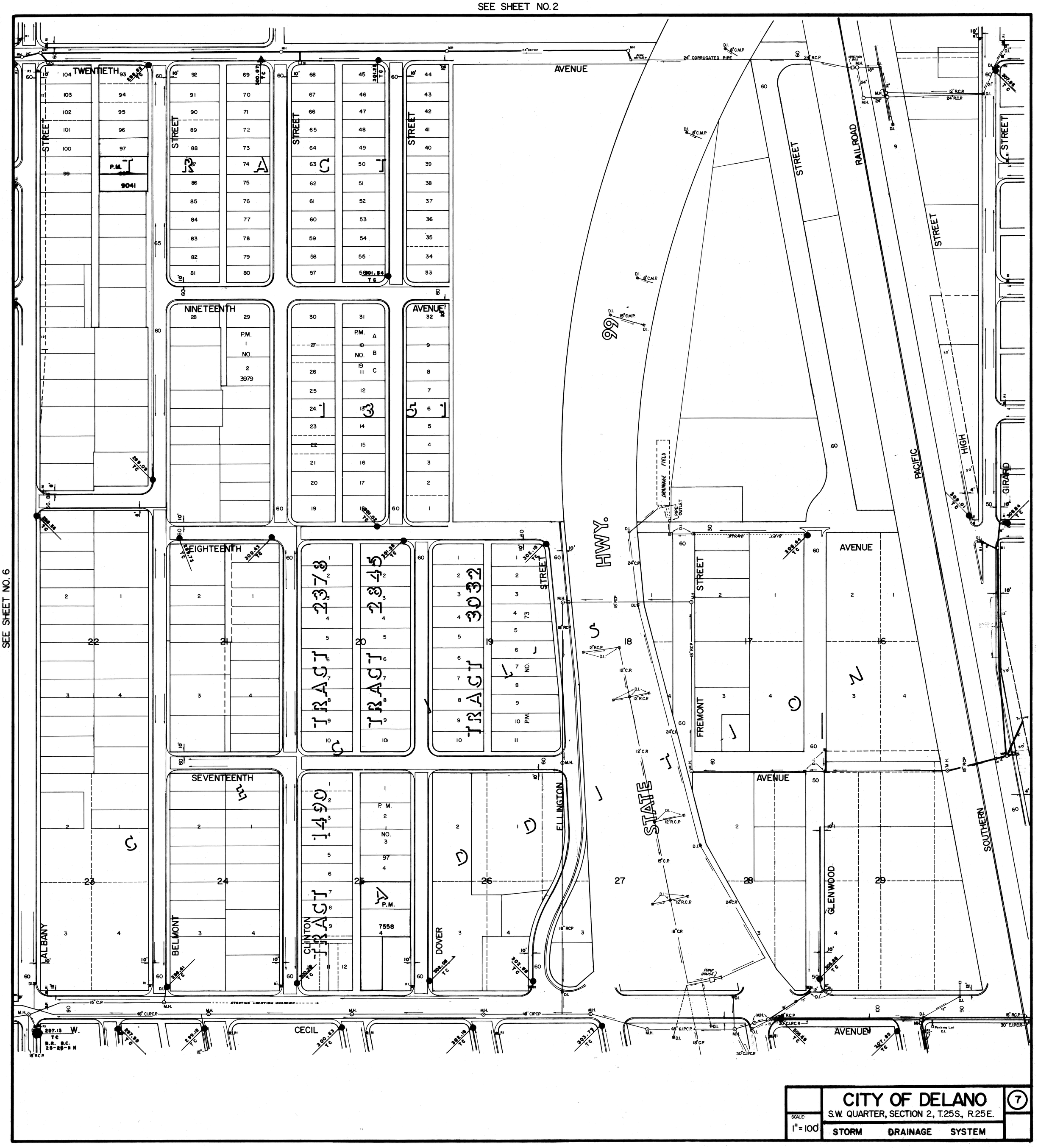

SCALE: 1" = 100'

CITY OF DELANO

S.W. QUARTER, SECTION 2, T.25S., R.25E.

STORM DRAINAGE SYSTEM

7

SEE SHEET NO. 3

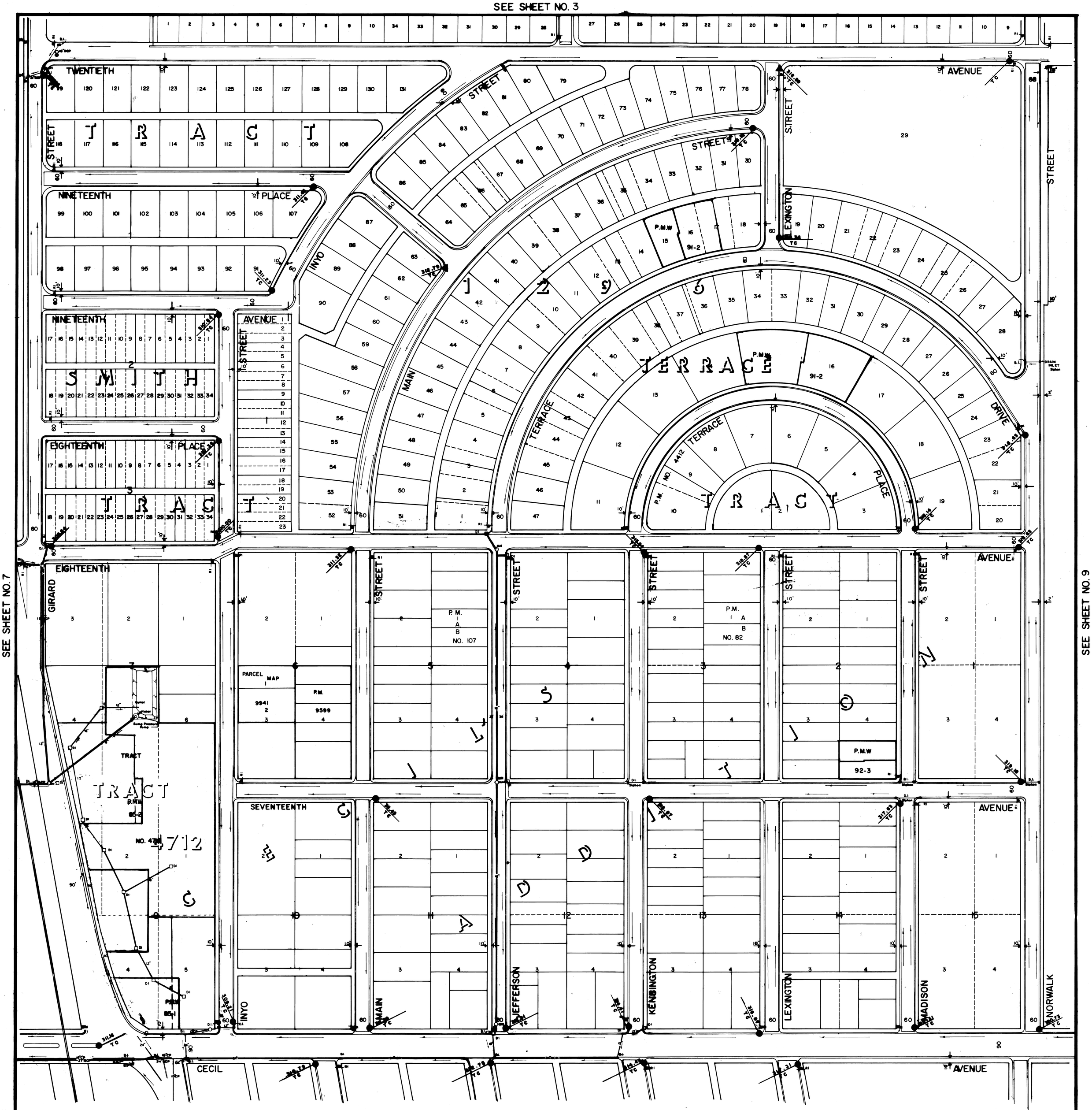

CITY OF DELANO

S.E. QUARTER, SECTION 2, T.25 S., R.25E.

SCALE: 1" = 100'

STORM DRAINAGE SYSTEM

8

SEE SHEET NO. 13

SEE SHEET NO. 4

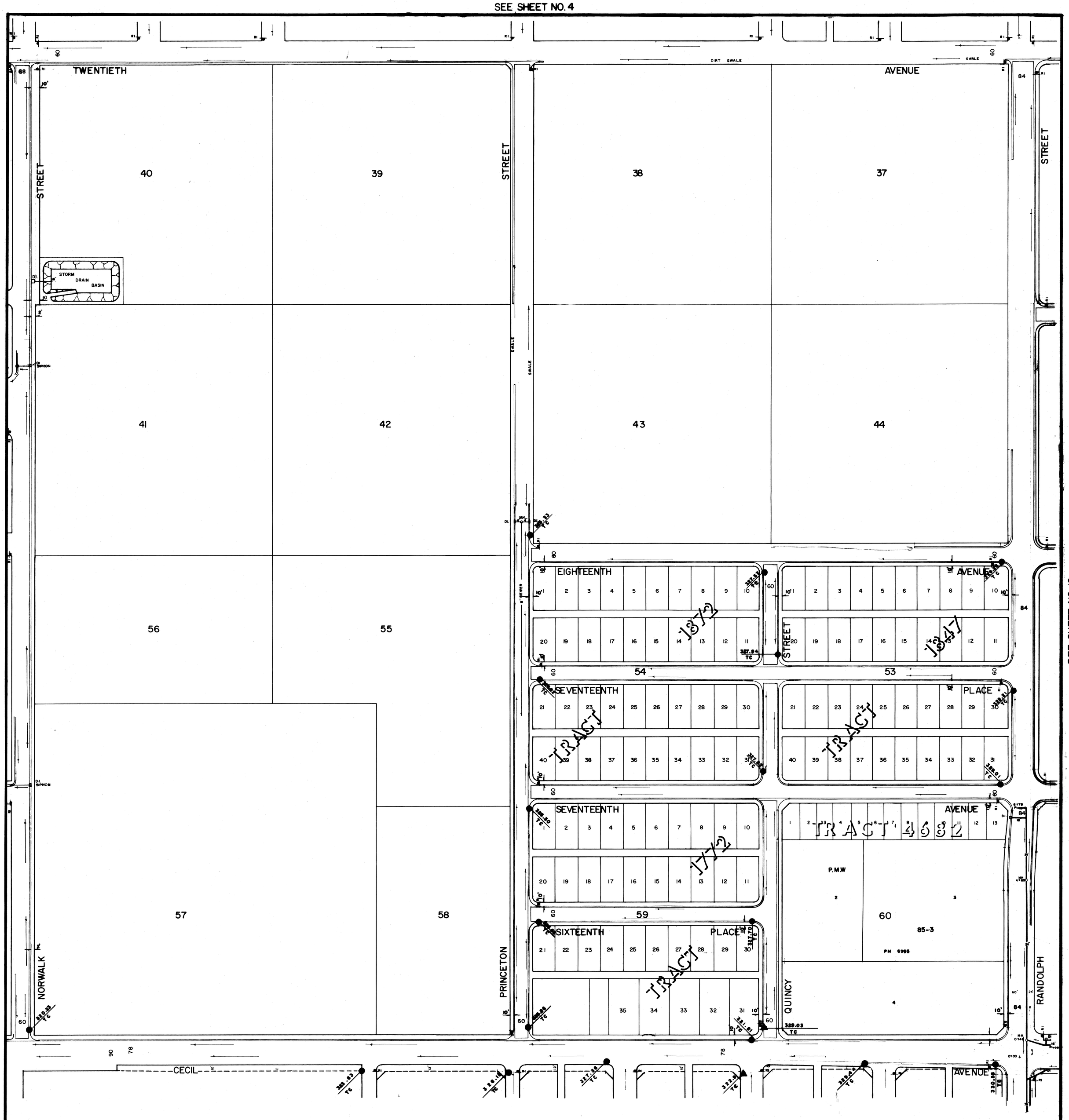

SCALE: 1" = 100'	CITY OF DELANO S.W. QUARTER, SECTION 1, T. 25 S., R. 25 E. STORM DRAINAGE SYSTEM

9

SEE SHEET NO. 14

SEE SHEET NO. 5

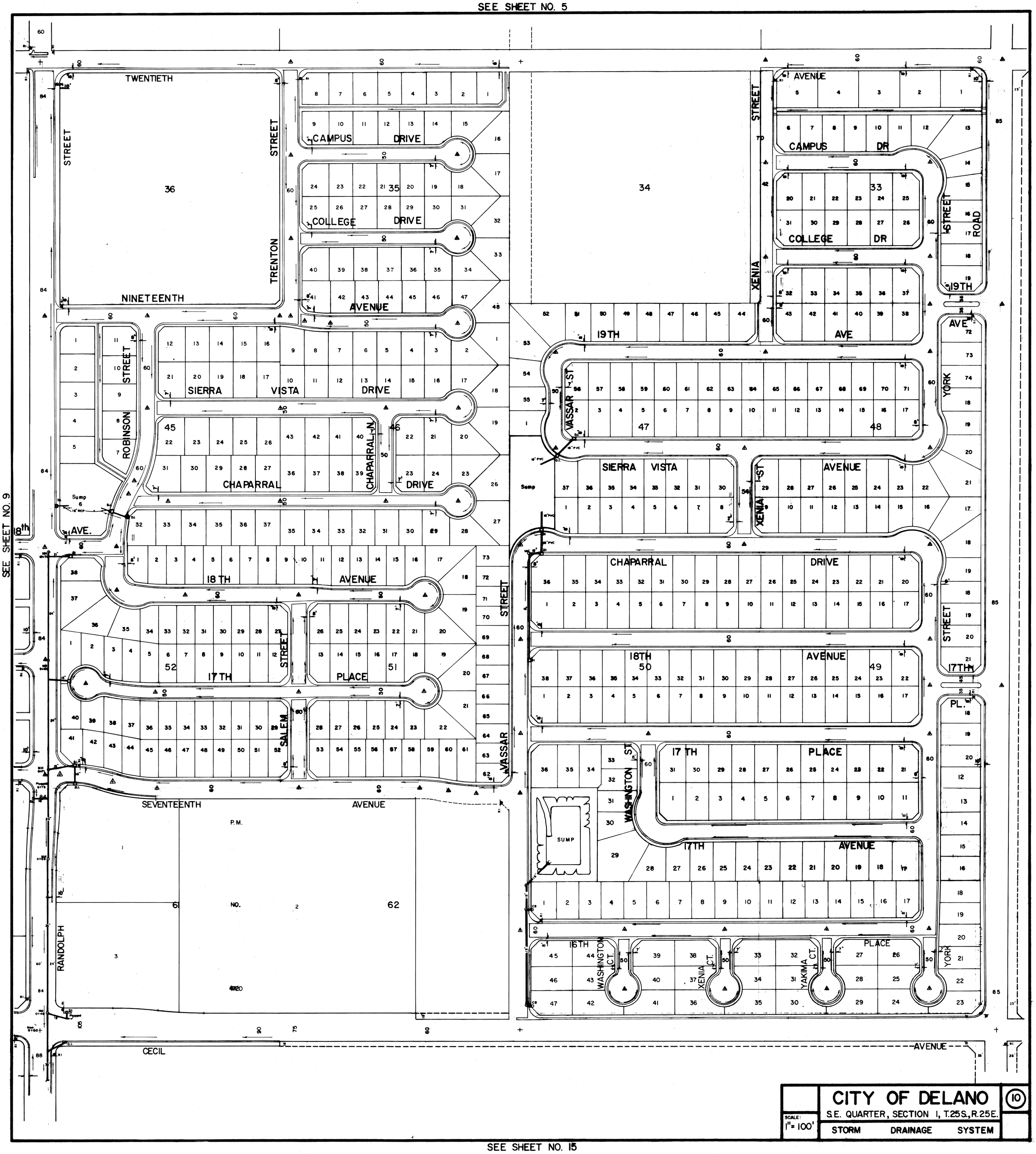

CITY OF DELANO

S.E. QUARTER, SECTION 1, T.25S., R.25E.

SCALE: 1" = 100'

STORM DRAINAGE SYSTEM

10

SEE SHEET NO. 9

SEE SHEET NO. 15

SEE SHEET NO. 6

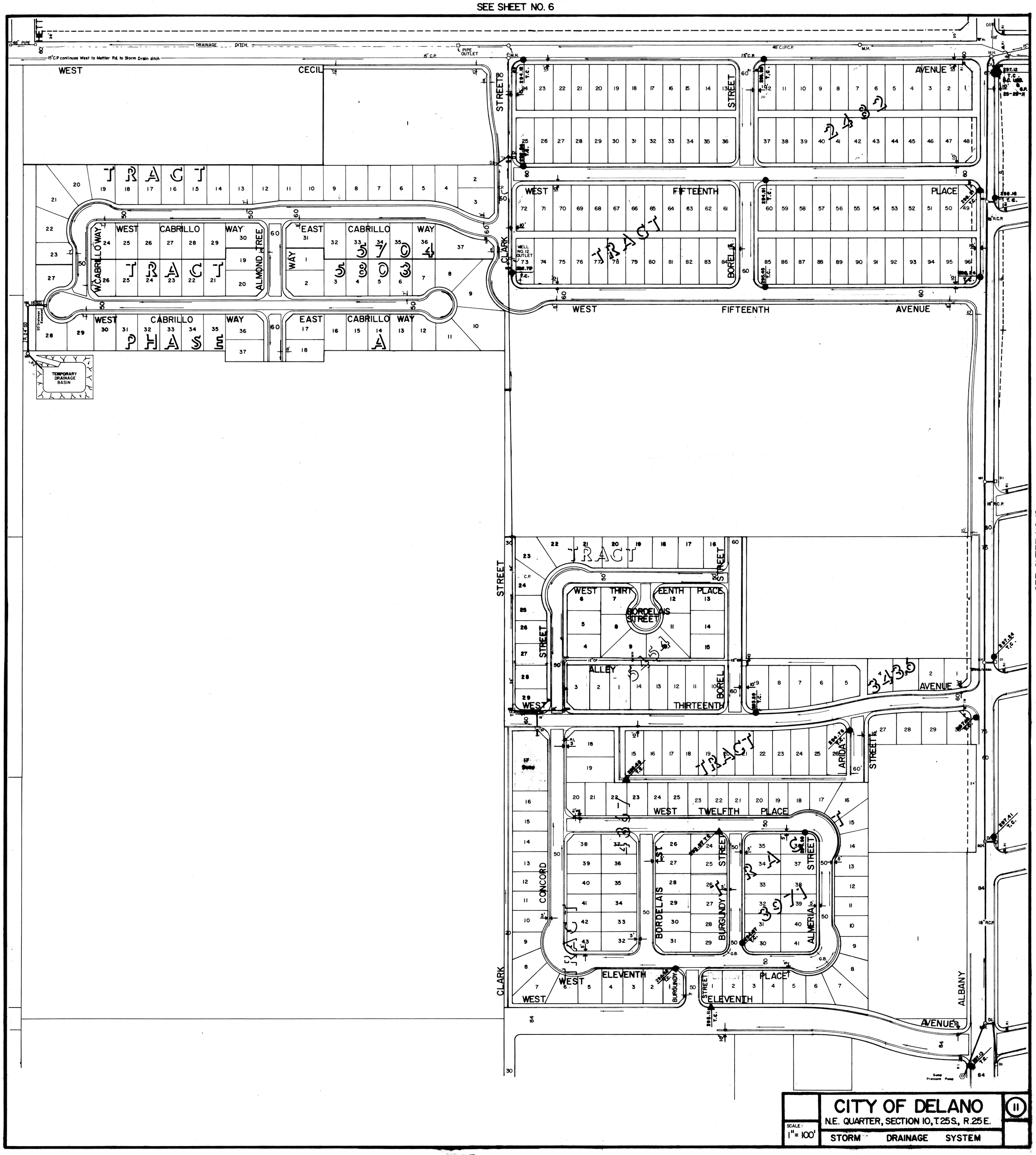

CITY OF DELANO

N.E. QUARTER, SECTION 10, T.25S., R.25E.

SCALE: 1" = 100'

STORM DRAINAGE SYSTEM

11

SEE SHEET NO. 12

SEE SHEET NO. 16

SEE SHEET NO. 7

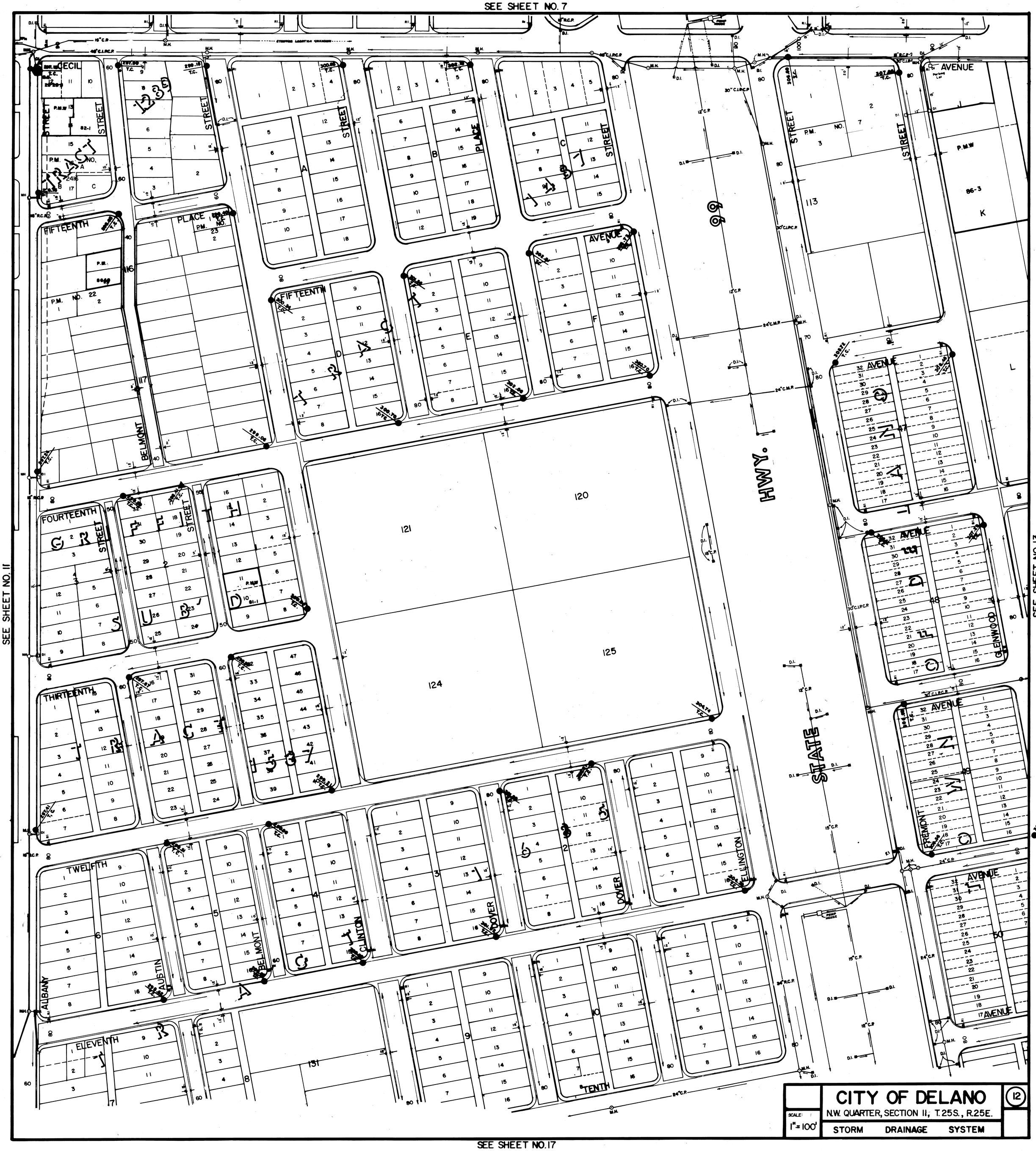

SCALE: 1" = 100'

CITY OF DELANO

N.W. QUARTER, SECTION 11, T.25S., R.25E.

STORM DRAINAGE SYSTEM

12

SEE SHEET NO. 8

CITY OF DELANO

N.E. QUARTER, SECTION 11, T.25S., R.25E.

SCALE 1"=100'

STORM DRAINAGE SYSTEM

13

SEE SHEET NO. 18

SEE SHEET NO. 9

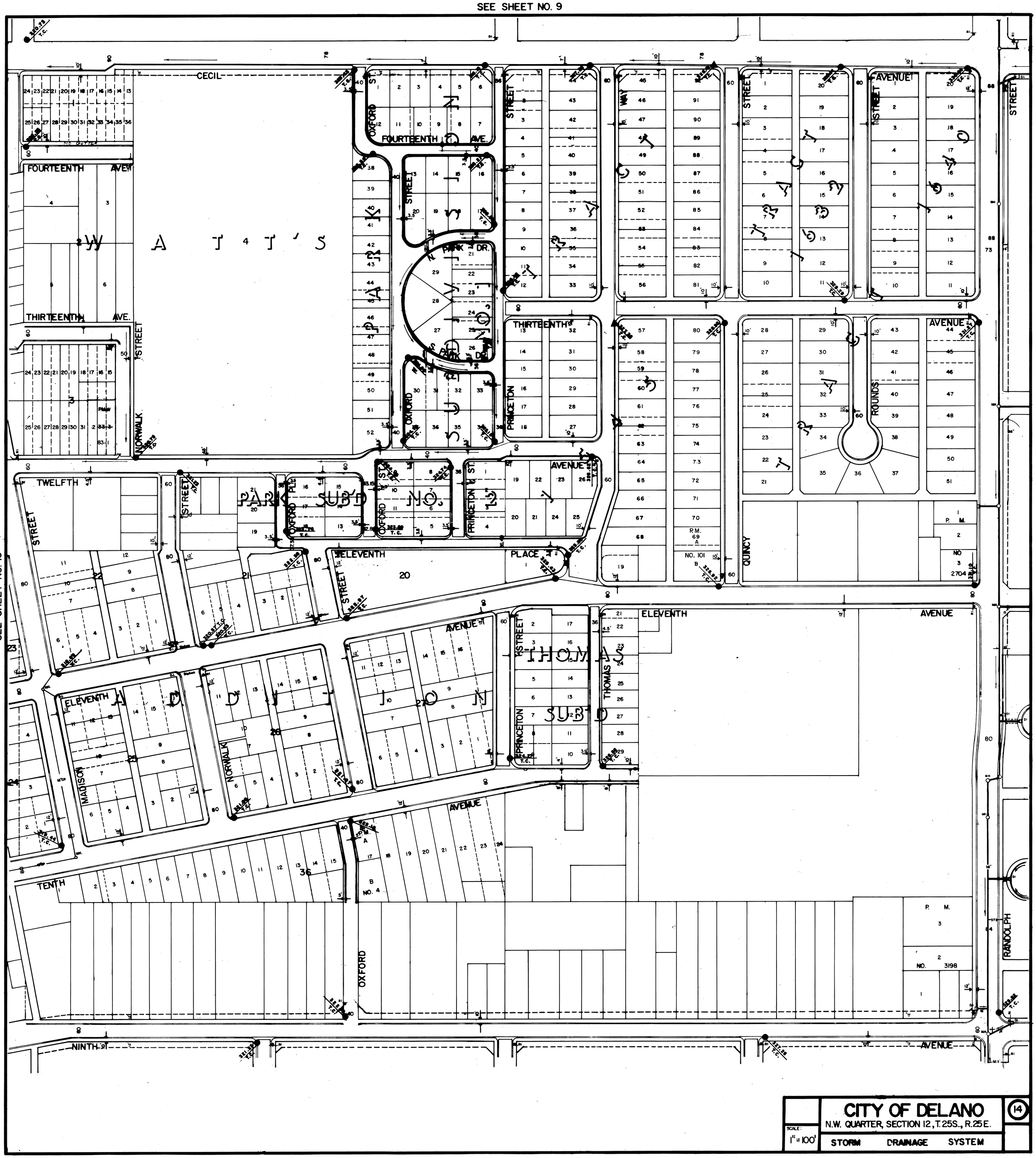

CITY OF DELANO

N.W. QUARTER, SECTION 12, T.25S., R.25E.

SCALE: 1" = 100'

STORM DRAINAGE SYSTEM

14

SEE SHEET NO. 10

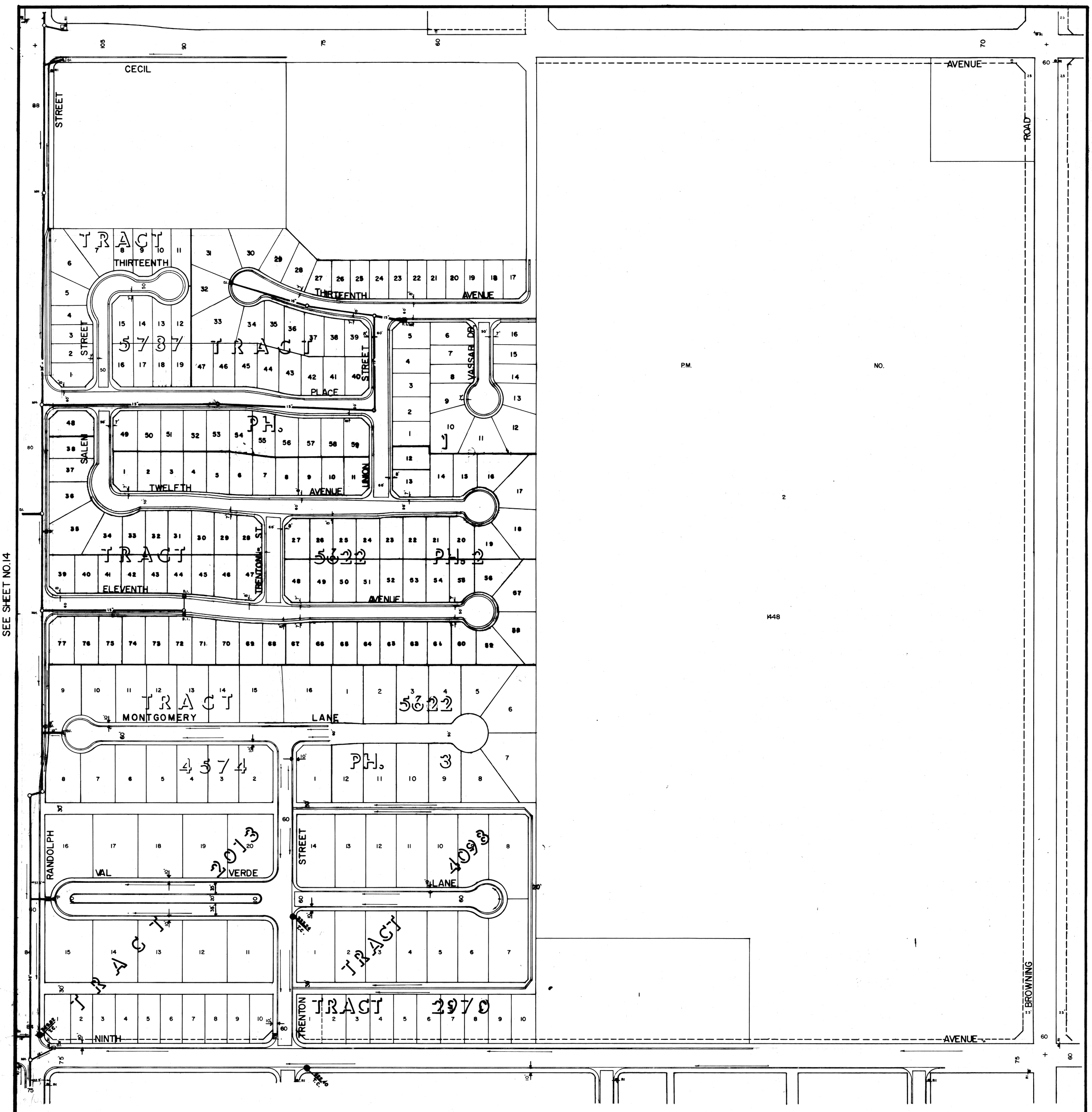

SCALE: 1" = 100'	CITY OF DELANO N.E. QUARTER, SECTION 12, T.25S., R.25E STORM DRAINAGE SYSTEM	15

SEE SHEET NO. 20

SEE SHEET NO.12

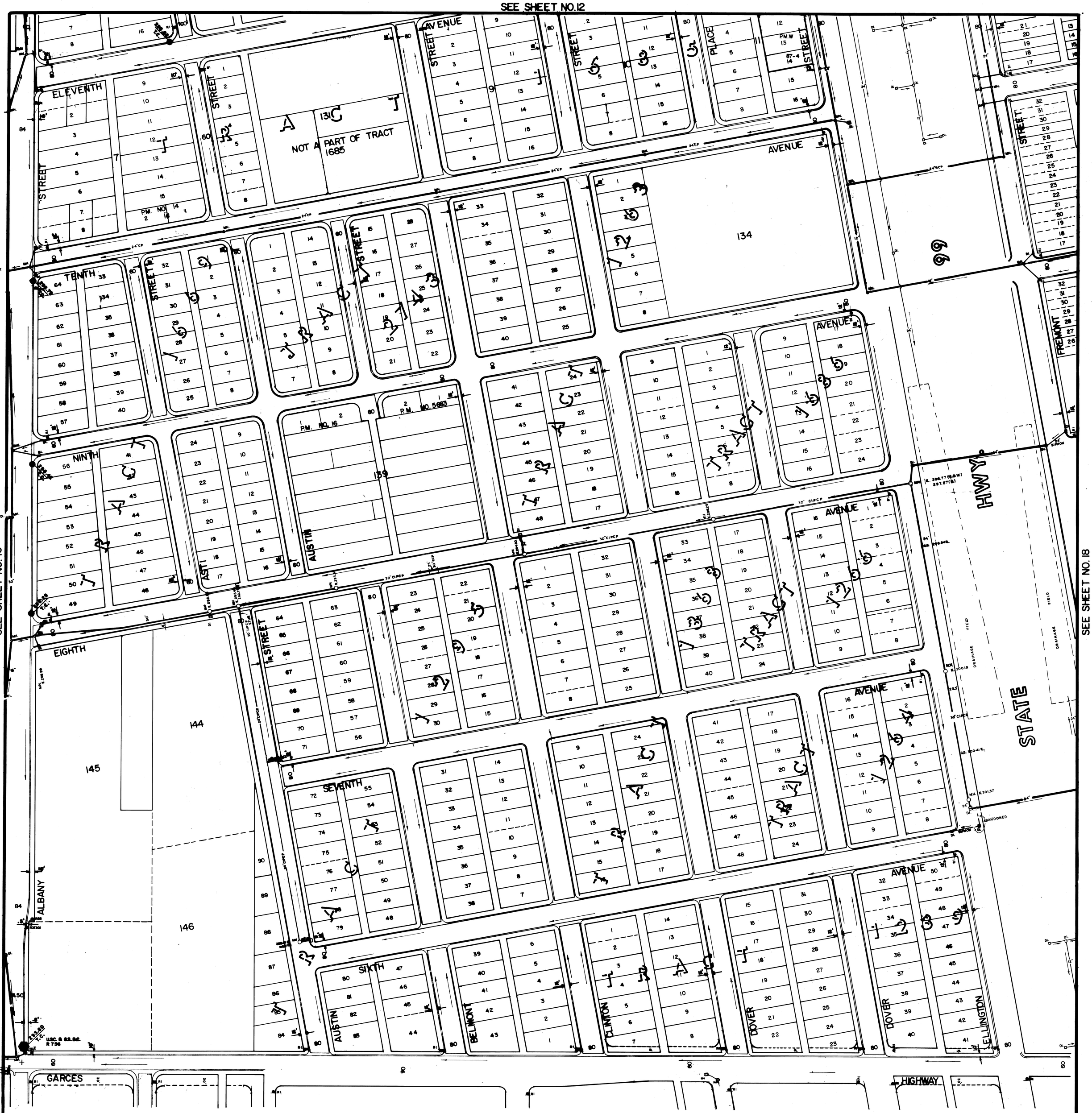

CITY OF DELANO

S.W. QUARTER, SECTION 11, T.25 S., R.25 E.

SCALE: 1" = 100'

STORM DRAINAGE SYSTEM

17

SEE SHEET NO. 22

SEE SHEET NO. 13

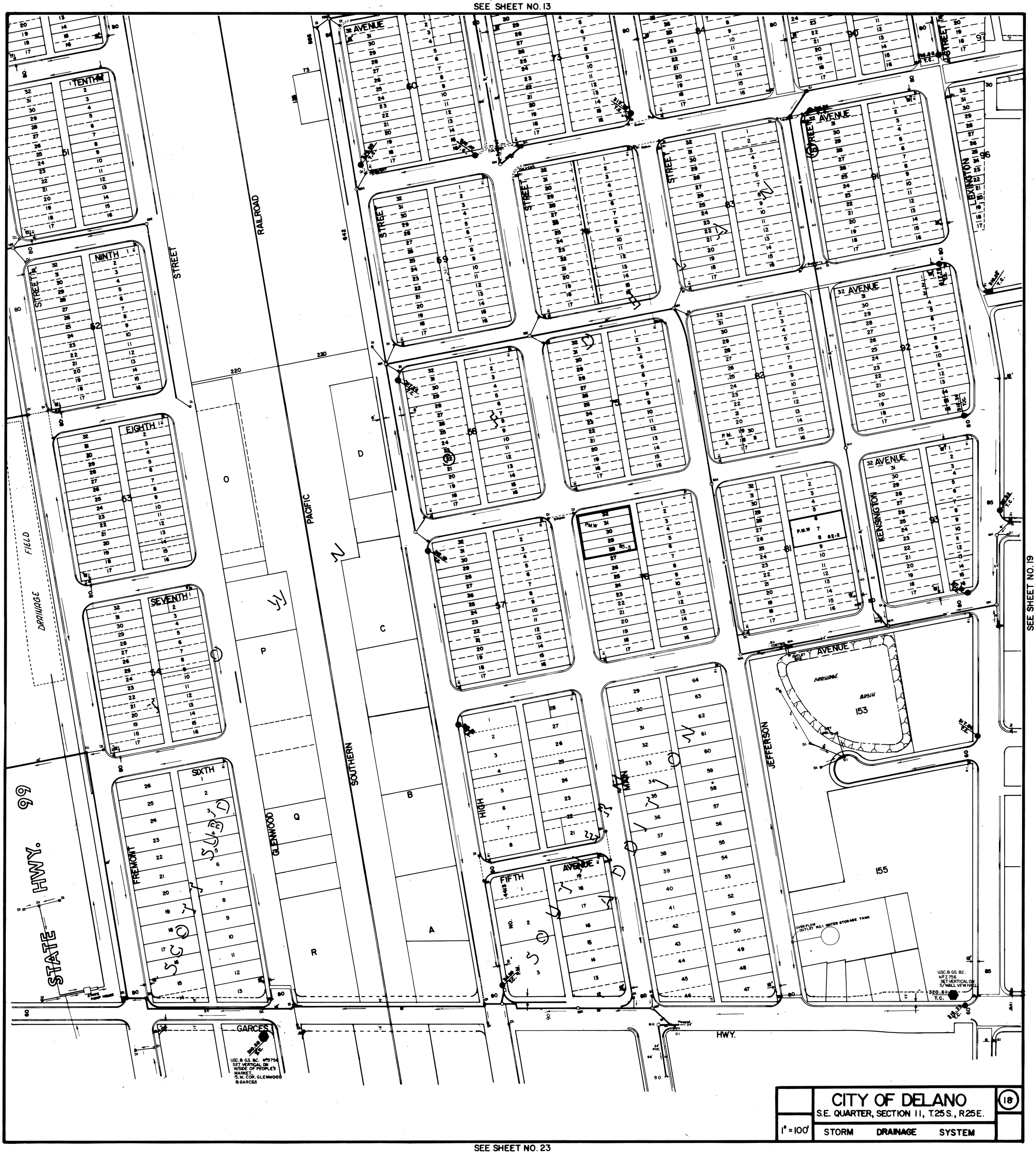

CITY OF DELANO

S.E. QUARTER, SECTION 11, T.25 S., R.25 E.

1" = 100'

STORM DRAINAGE SYSTEM

18

SEE SHEET NO. 23

SEE SHEET NO. 14

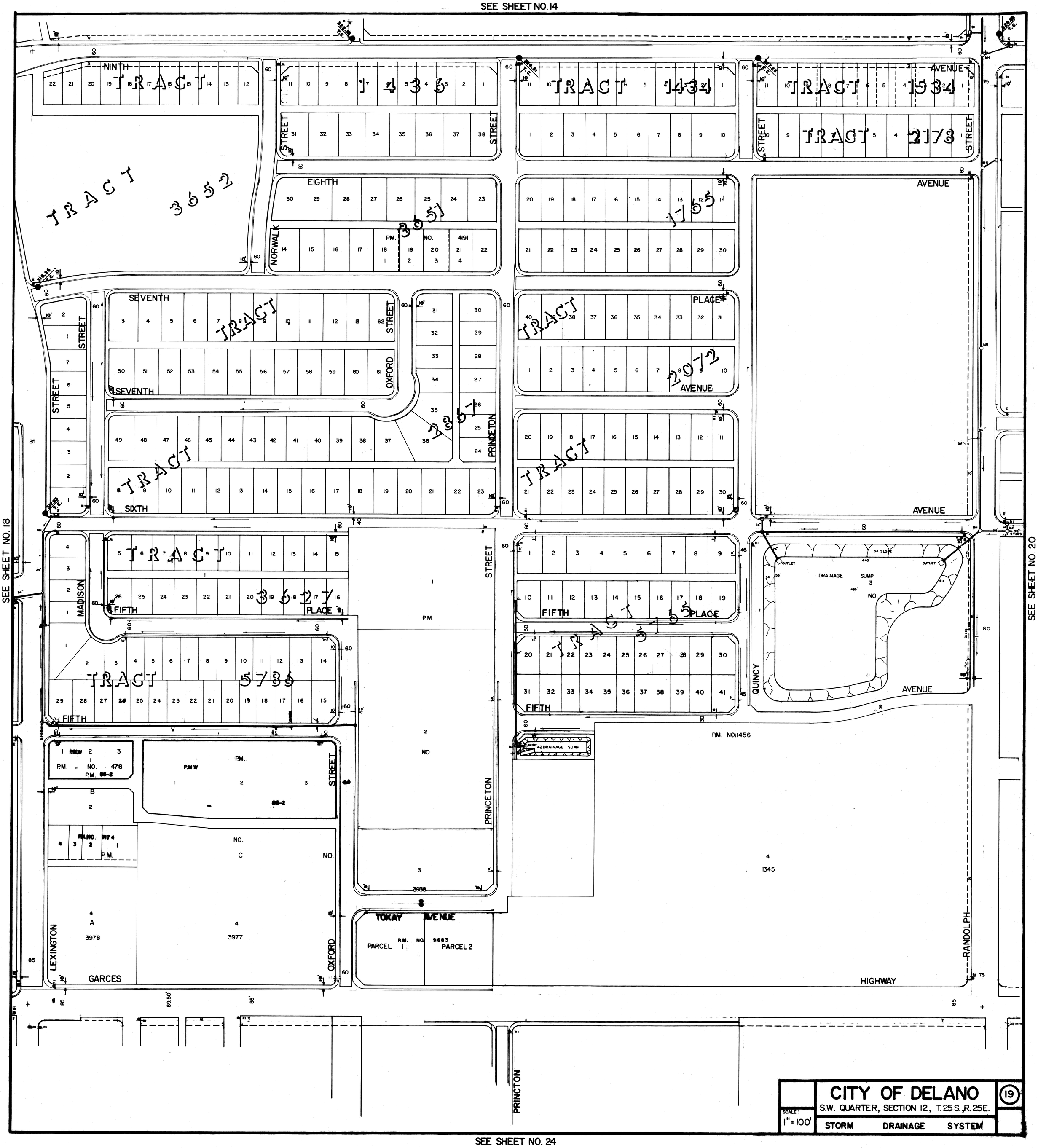

SEE SHEET NO. 24

SEE SHEET NO. 15

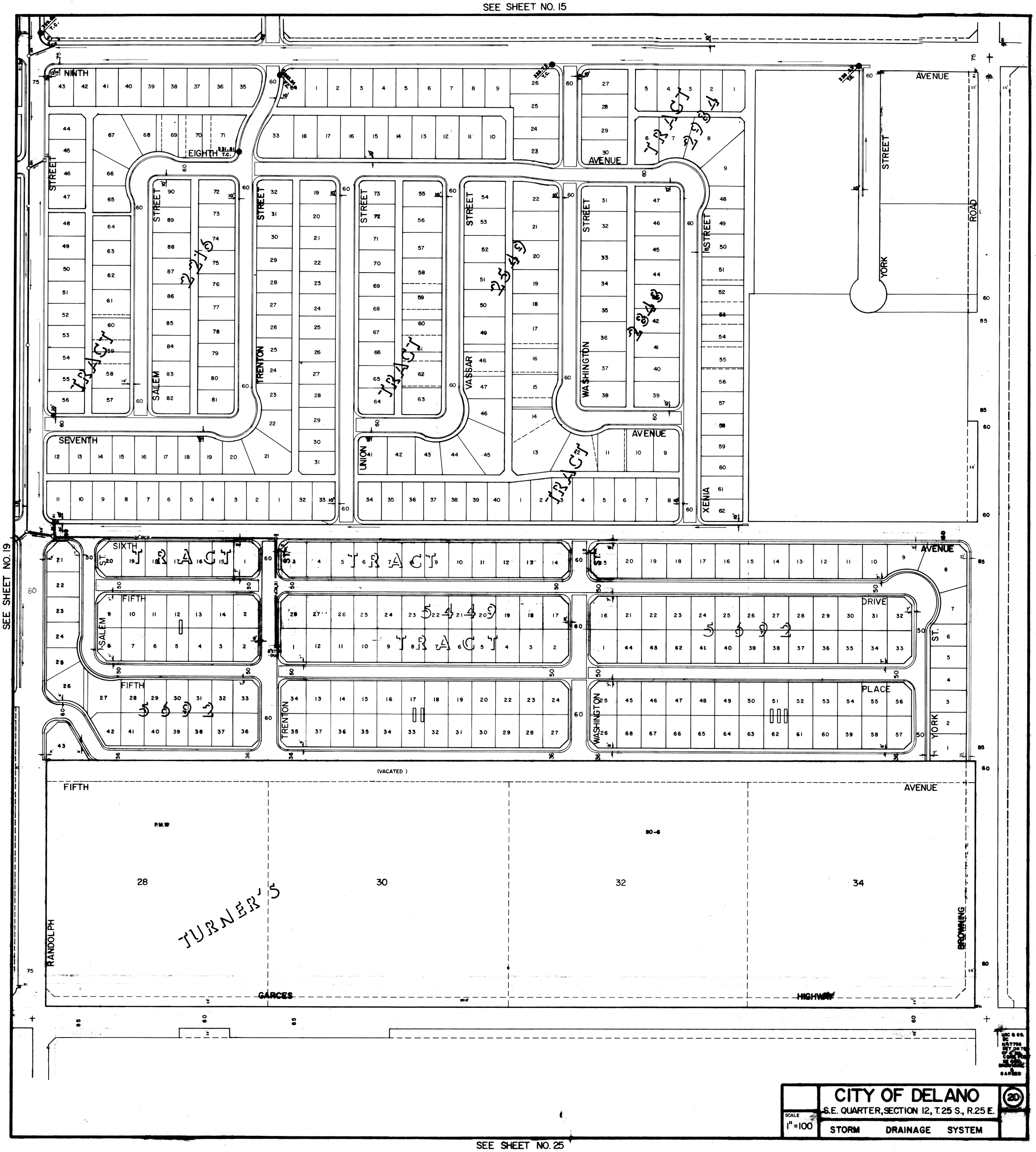

CITY OF DELANO

S.E. QUARTER, SECTION 12, T.25 S., R.25 E.

SCALE 1" = 100

STORM DRAINAGE SYSTEM

20

SEE SHEET NO. 25

SEE SHEET NO. 17

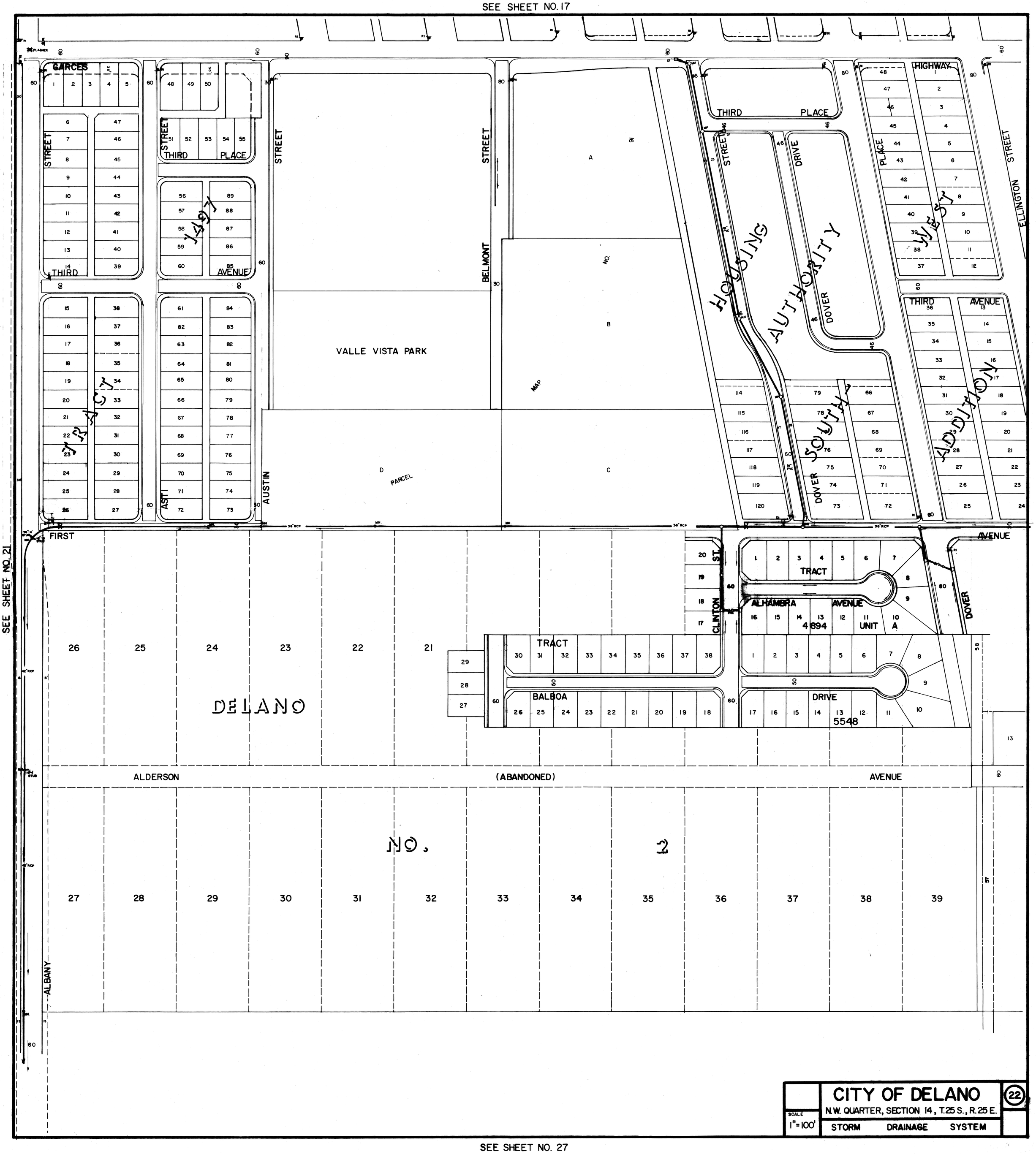

CITY OF DELANO

N.W. QUARTER, SECTION 14, T.25 S., R.25 E.

STORM DRAINAGE SYSTEM

SCALE 1" = 100'

22

SEE SHEET NO. 27

SEE SHEET NO. 18

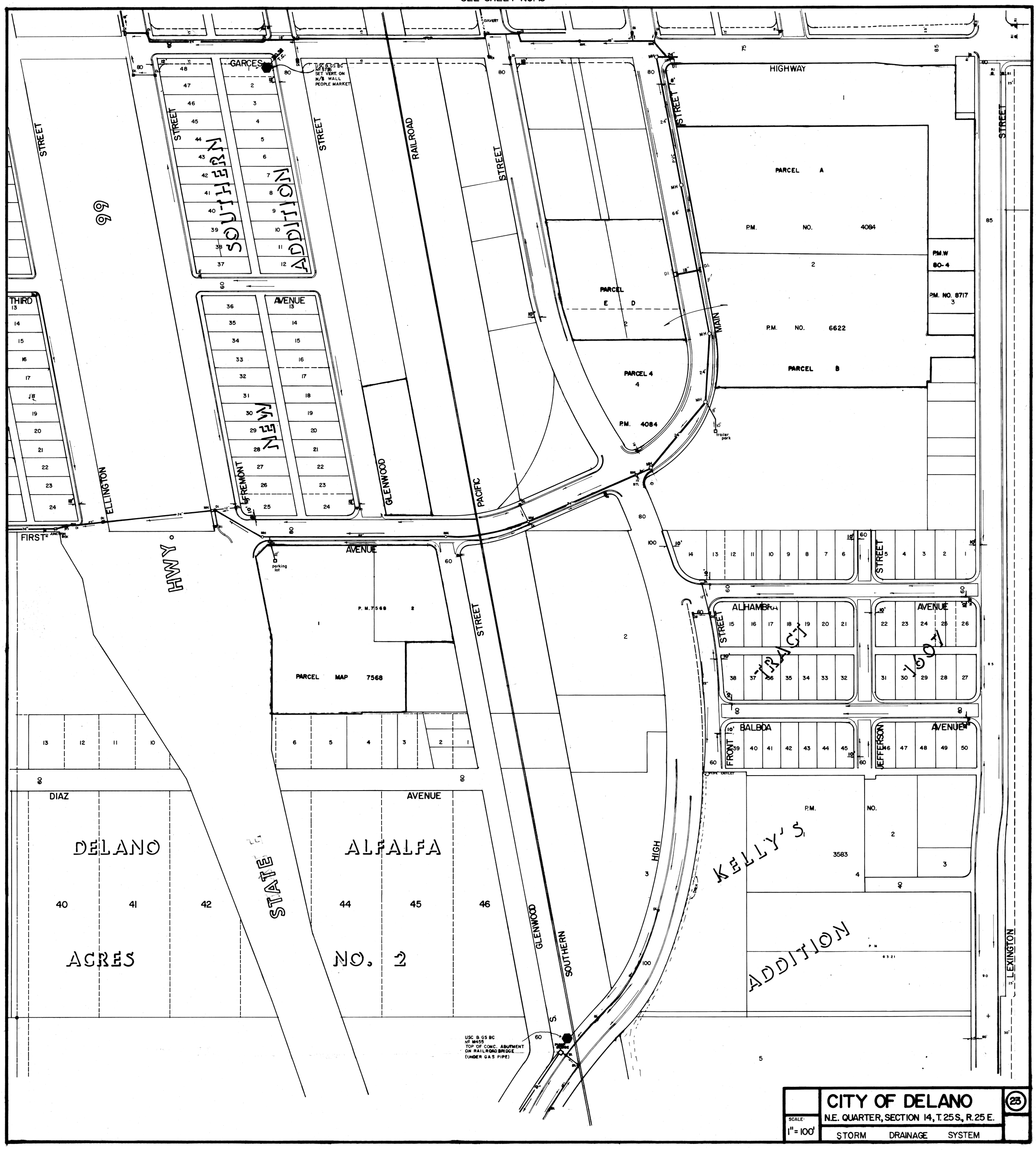

SEE SHEET NO. 28

SEE SHEET NO. 19

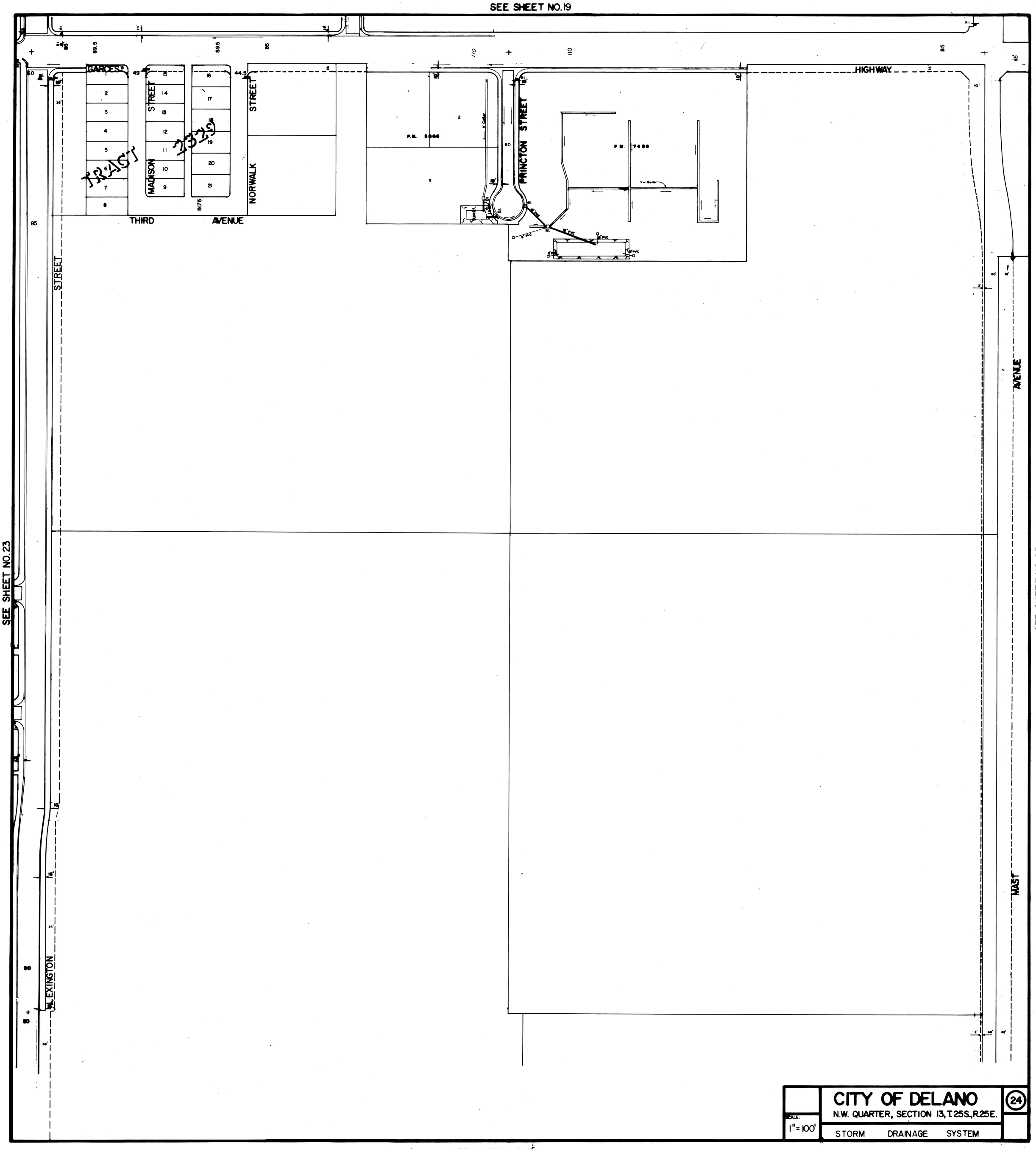

SEE SHEET NO. 29

SEE SHEET NO. 20



SEE SHEET NO. 24

SEE SHEET NO. 21E

SCALE 1" = 100'

CITY OF DELANO

N.E. QUARTER, SECTION 13, T.25 S., R.25 E.

STORM DRAINAGE SYSTEM

25

SEE SHEET NO. 30

SEE SHEET NO. 22



SEE SHEET NO. 32

SEE SHEET NO. 24

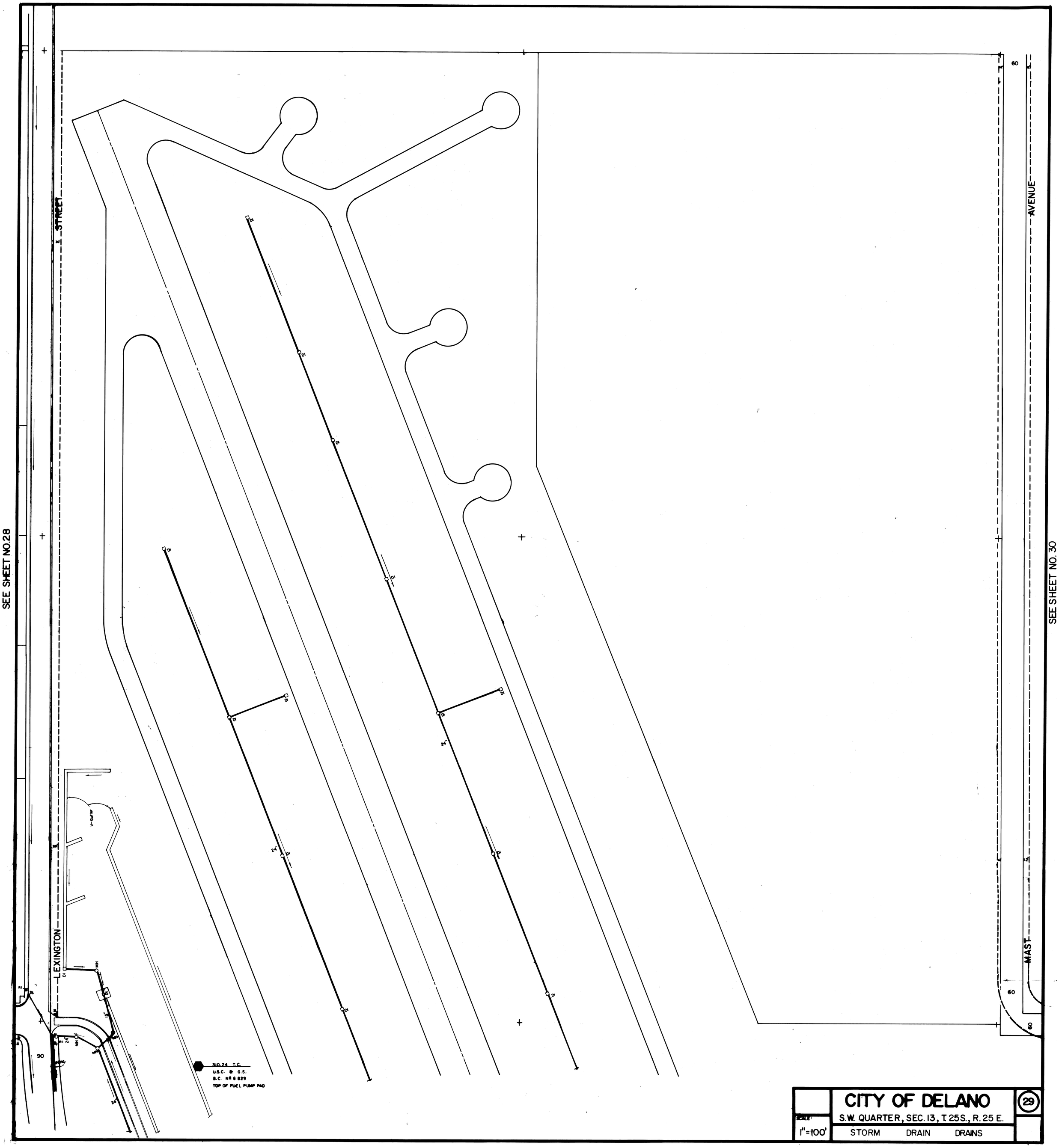

SEE SHEET NO. 34

SEE SHEET NO. 26

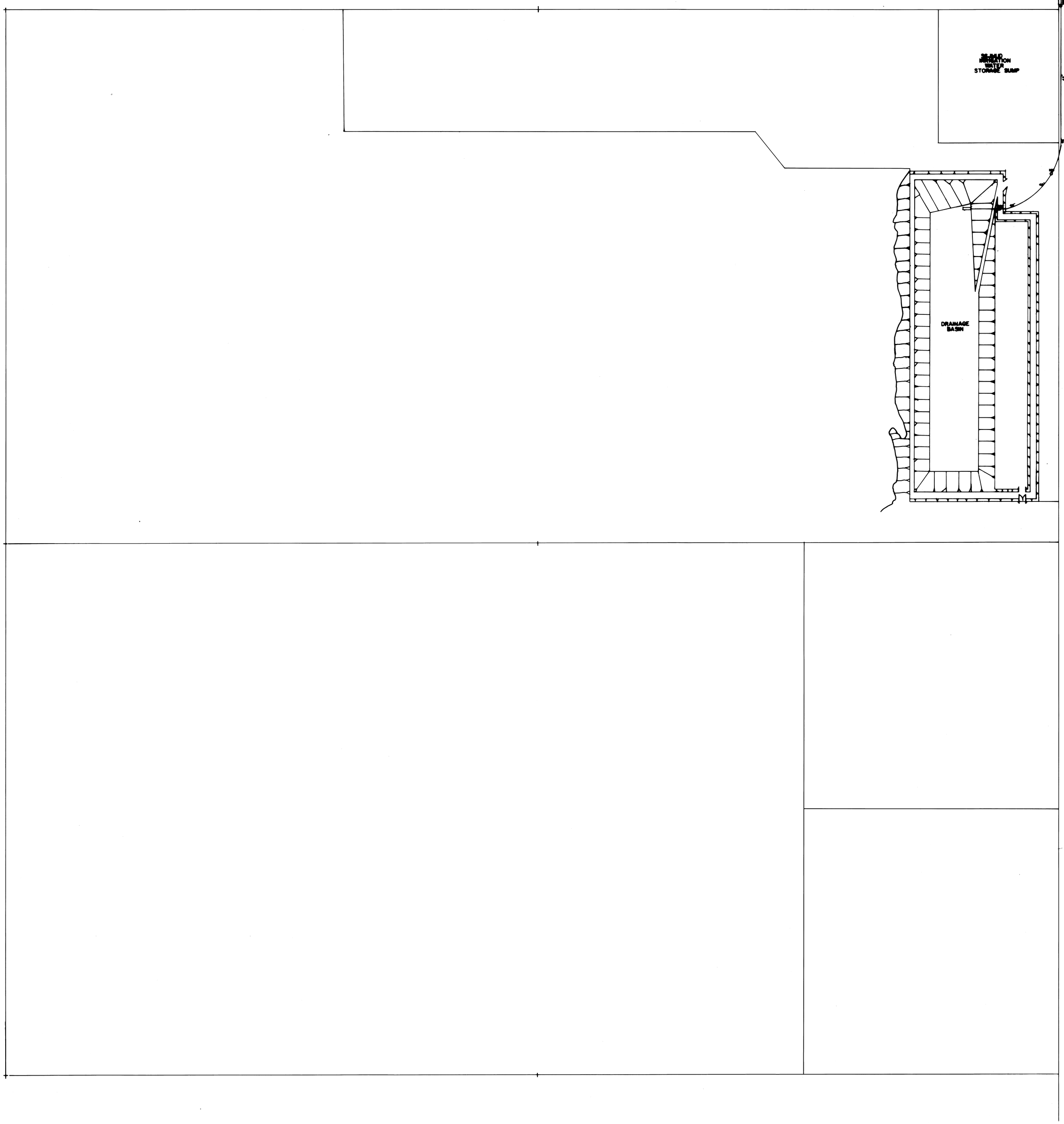

SEE SHEET NO. 35W

SEE SHEET NO. 32

SEE SHEET NO. 36

SCALE: 1"=100'	CITY OF DELANO N.E. QUARTER, SEC. 22, T. 25 S., R. 25 E. STORM DRAINS	31

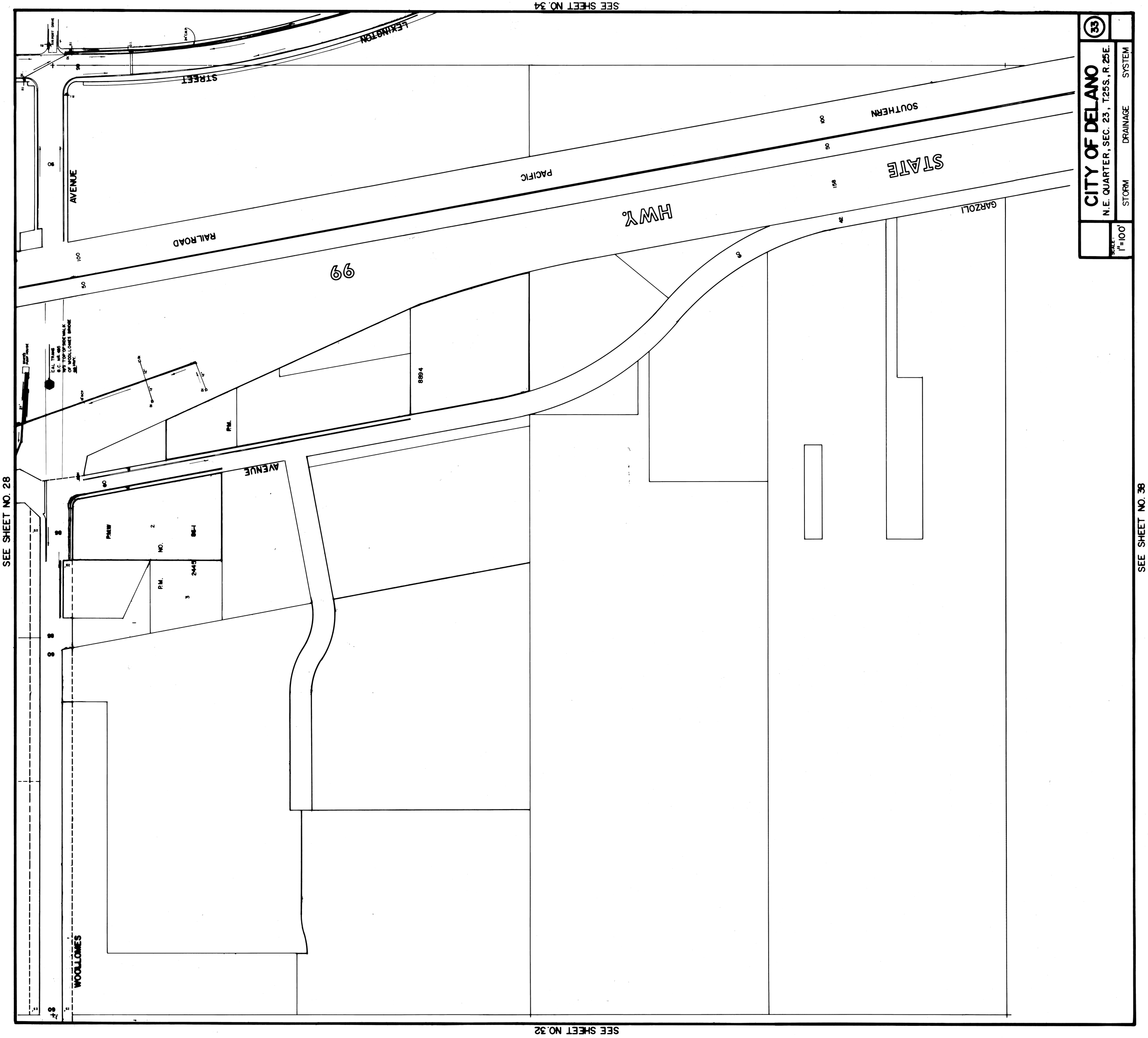

CITY OF DELANO

N.E. QUARTER, SEC. 23, T.25S., R.25E.

STORM DRAINAGE SYSTEM

SCALE: 1"=100'

33

SEE SHEET NO. 29

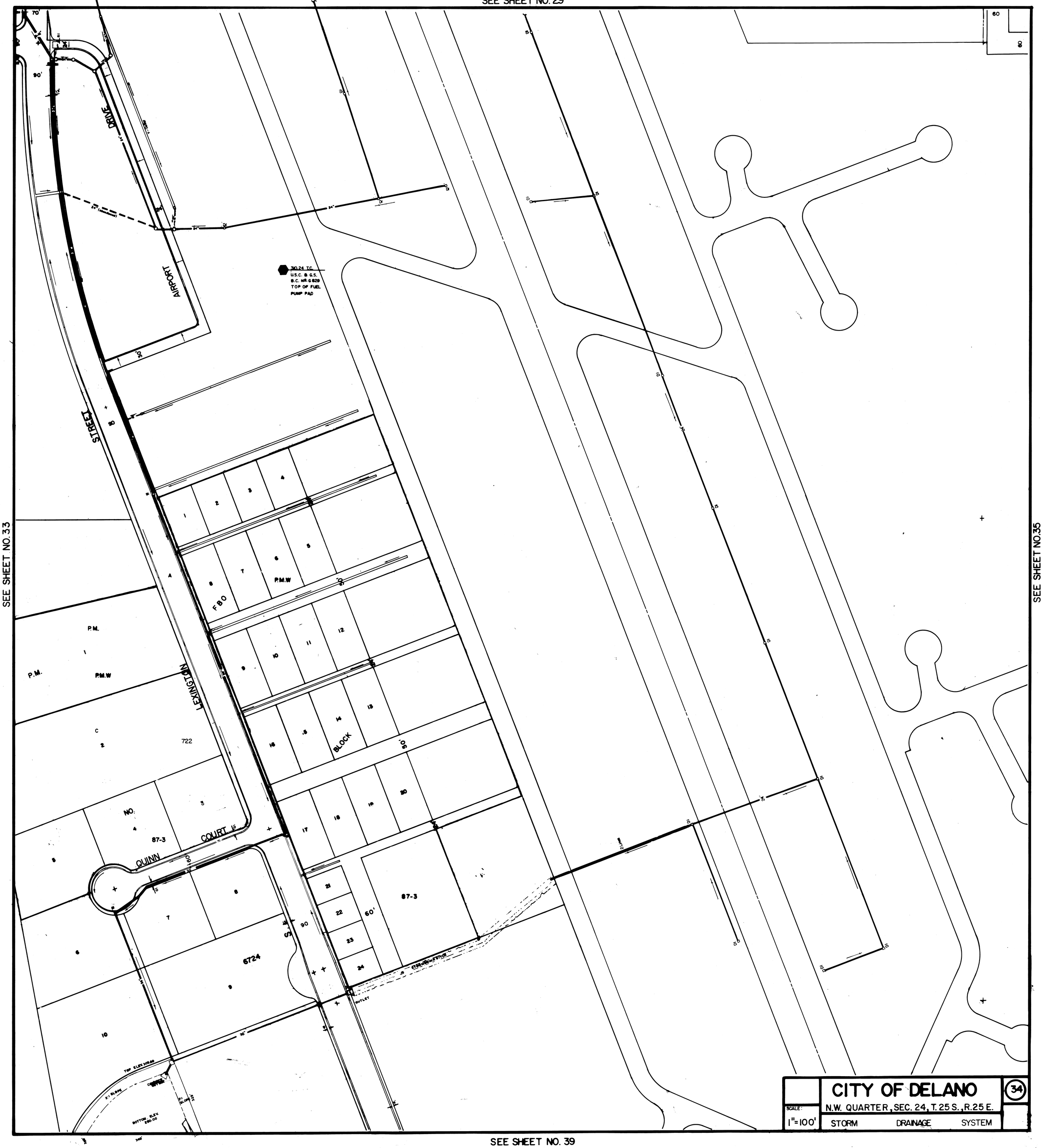

SEE SHEET NO. 33

SEE SHEET NO. 35

SEE SHEET NO. 39

SEE SHEET NO. 34

SEE SHEET NO. 38

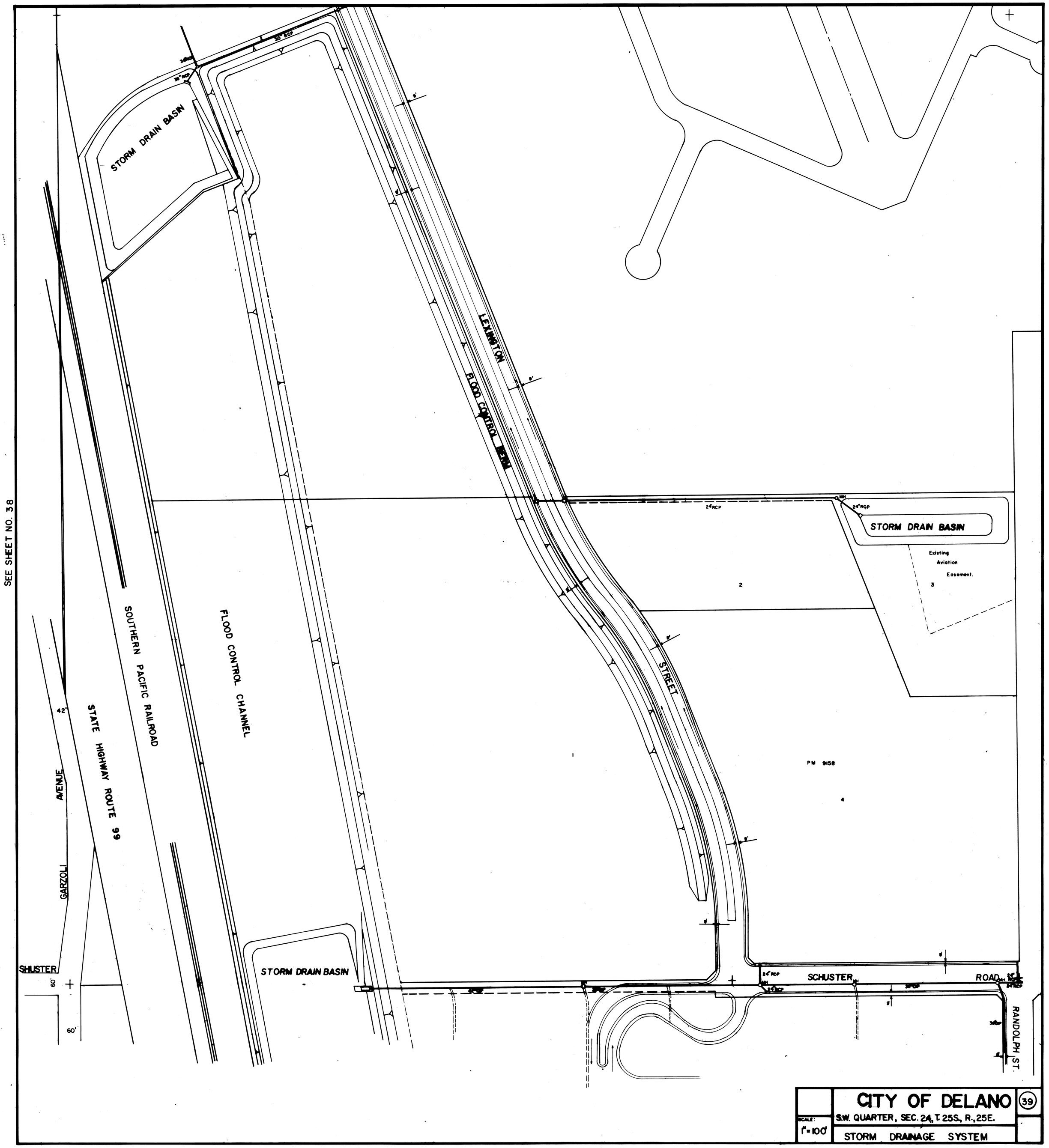

SEE SHEET NO. 40

CITY OF DELANO

S.W. QUARTER, SEC. 24, T. 25S., R. 25E.

STORM DRAINAGE SYSTEM

SCALE: 1" = 100'

39

SEE SHEET NO. 44

SEE SHEET NO. 35

SEE SHEET NO. 39



SEE SHEET NO. 45

SEE SHEET 39

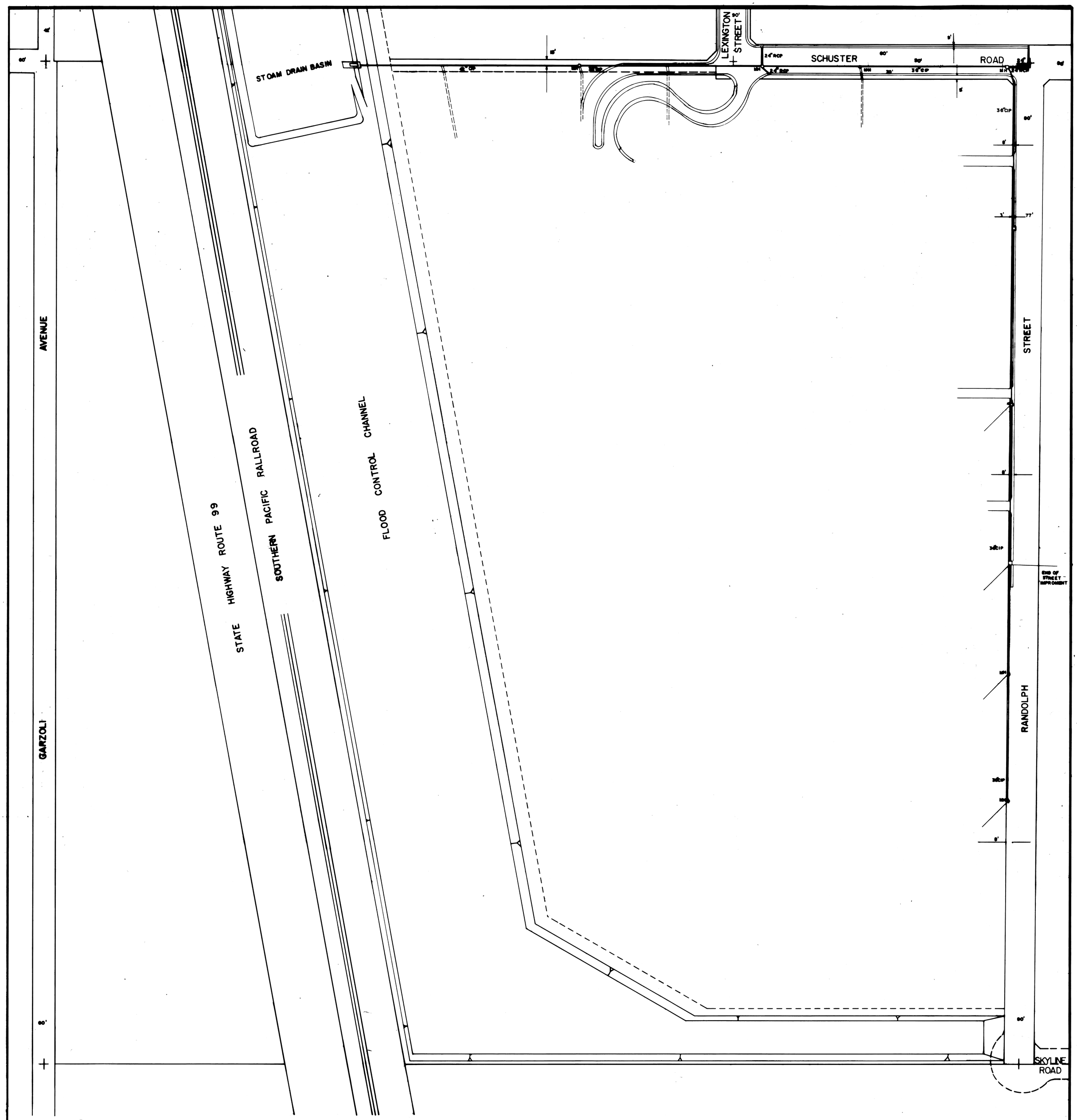

CITY OF DELANO

N.W. QUARTER, SECTION 25, T. 25S., R. 25 E

STORM DRAINAGE SYSTEM

SCALE: 1" = 100'

44

SEE SHEET NO. 40

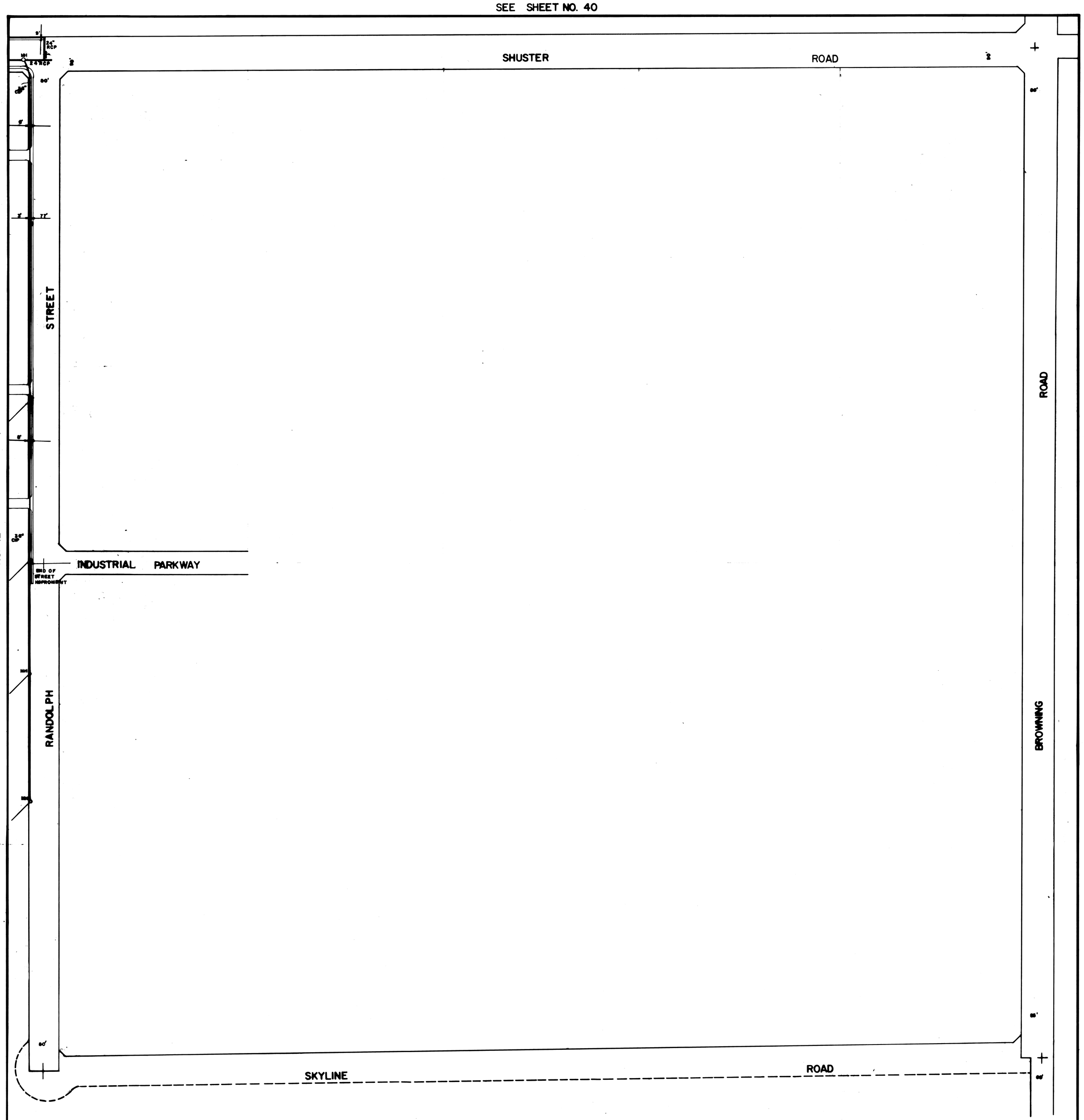

SEE SHEET NO. 42

CITY OF DELANO

45

SCALE: 1"=100'

N.E. QUARTER SECTION 25T.25SR25E

STORM DRAINAGE SYSTEM

SEE SHEET NO.5W



CITY OF DELANO

N.W. QUARTER, SEC. 10, T.25S., R.25

STORM DRAINAGE SYSTEM

SCALE: 1" = 100'

15W

SEE SHEET NO.20W

SEE SHEET NO.11W

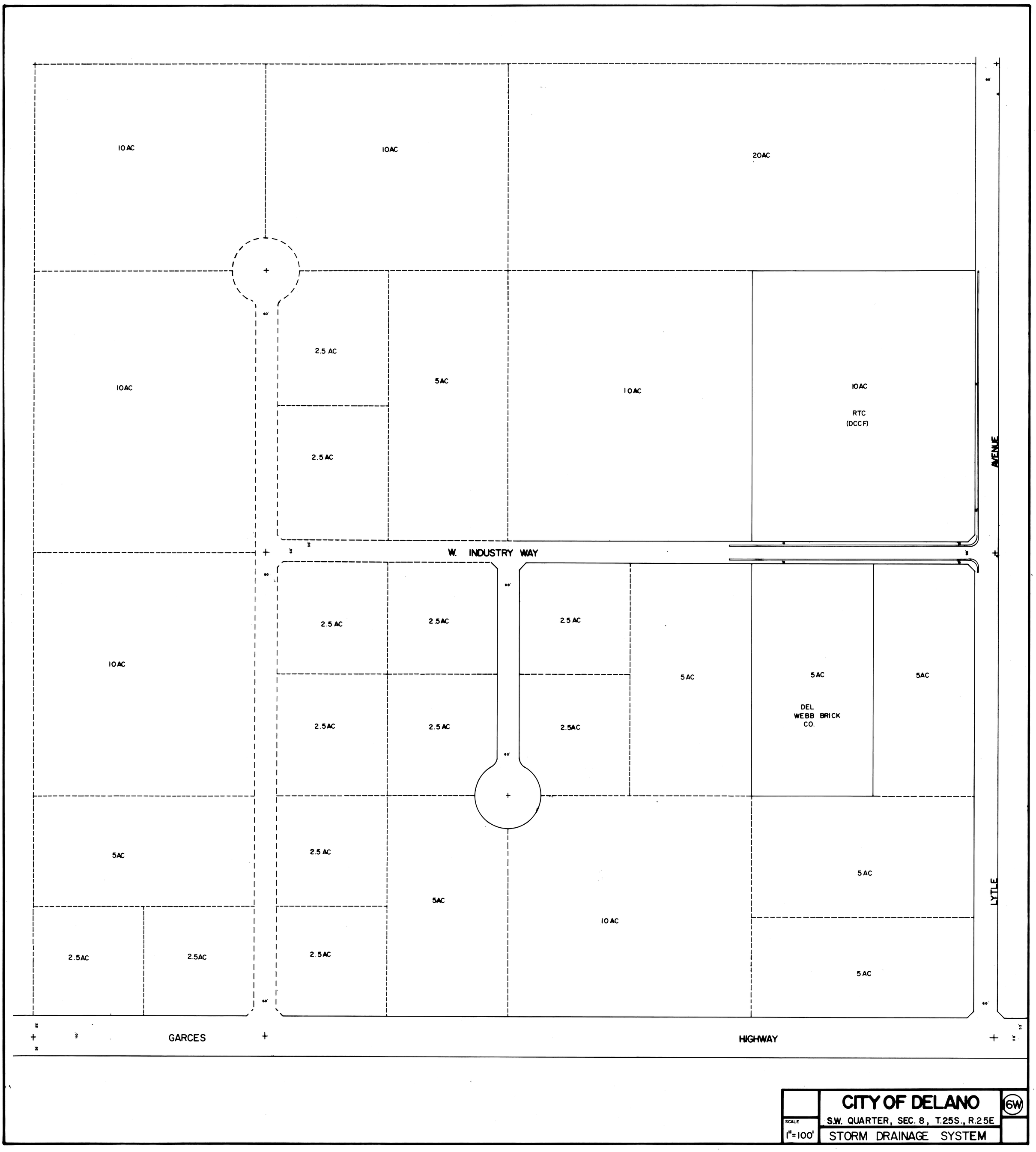

SEE SHEET NO. 21W

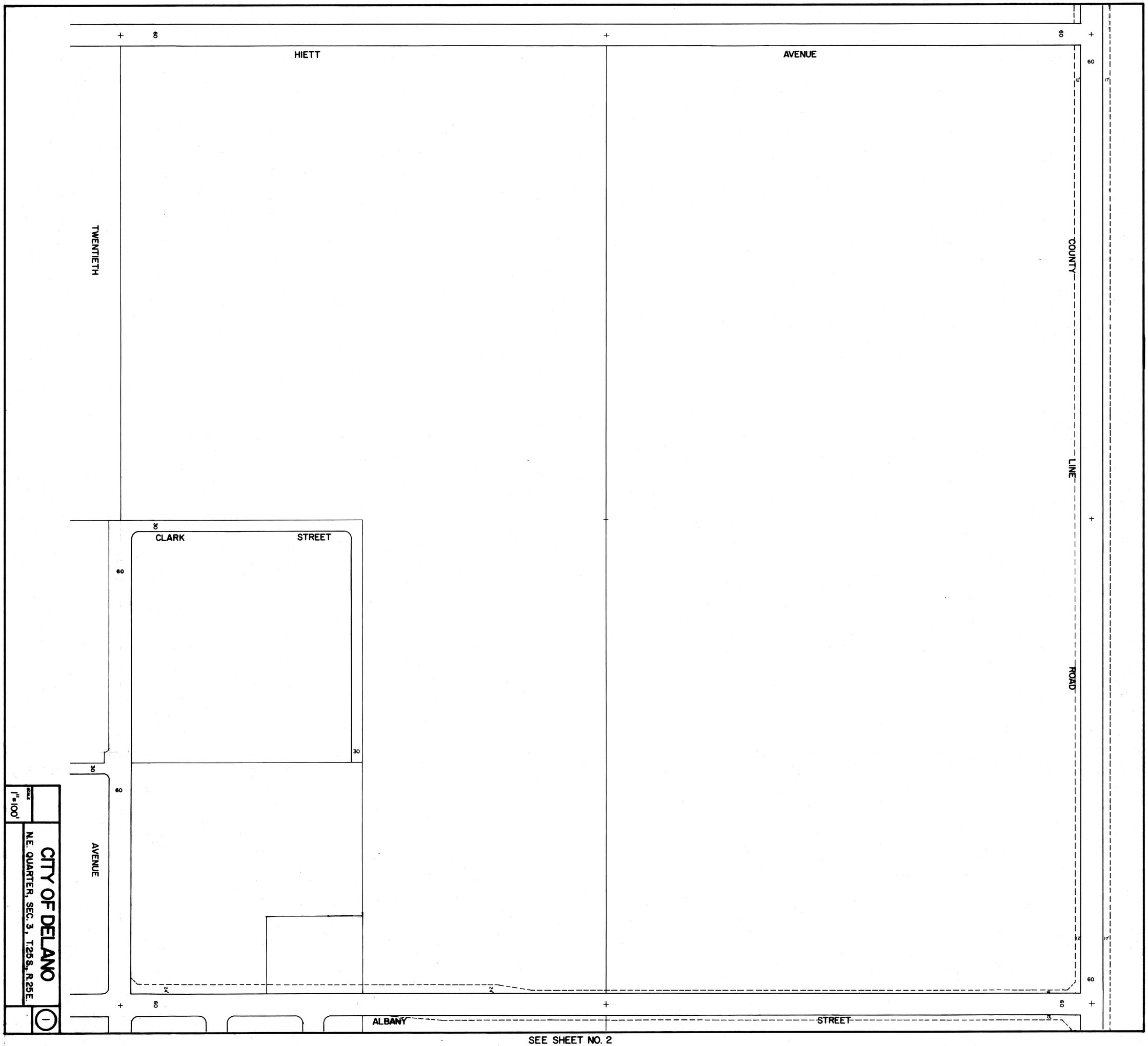
HIETT
AVENUE
TWENTIETH
COUNTY
LINE
ROAD
CLARK
STREET
AVENUE
ALBANY
STREET
SEE SHEET NO. 6
SEE SHEET NO. 2
SCALE
1"=100'
CITY OF DELANO
N.E. QUARTER, SEC. 3, T.25 S., R.25 E.
1

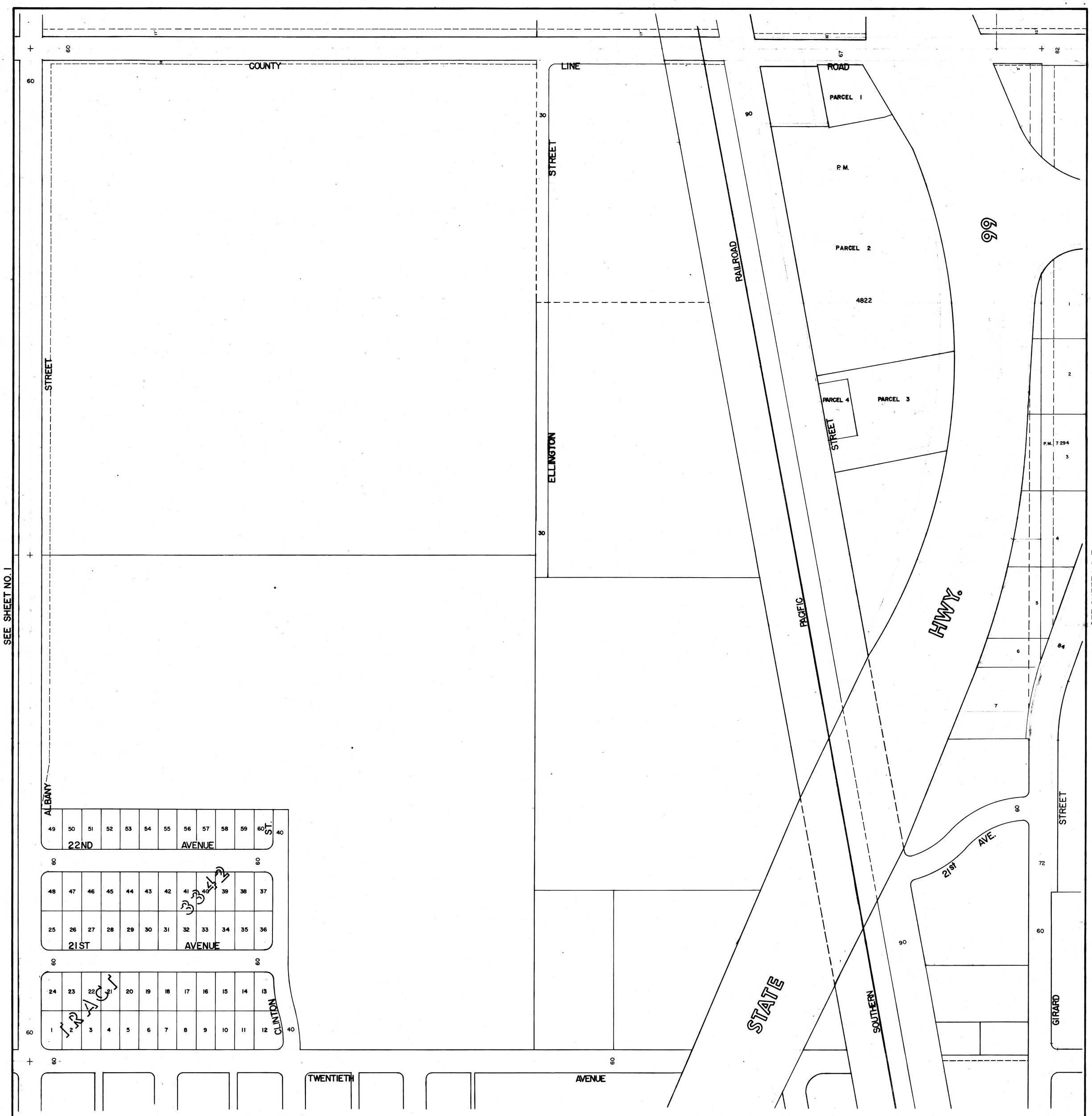

CITY OF DELANO

N.W. QUARTER, SECTION 2, T.25S., R.25E.

SCALE 1" = 100'

2

SEE SHEET NO. 7

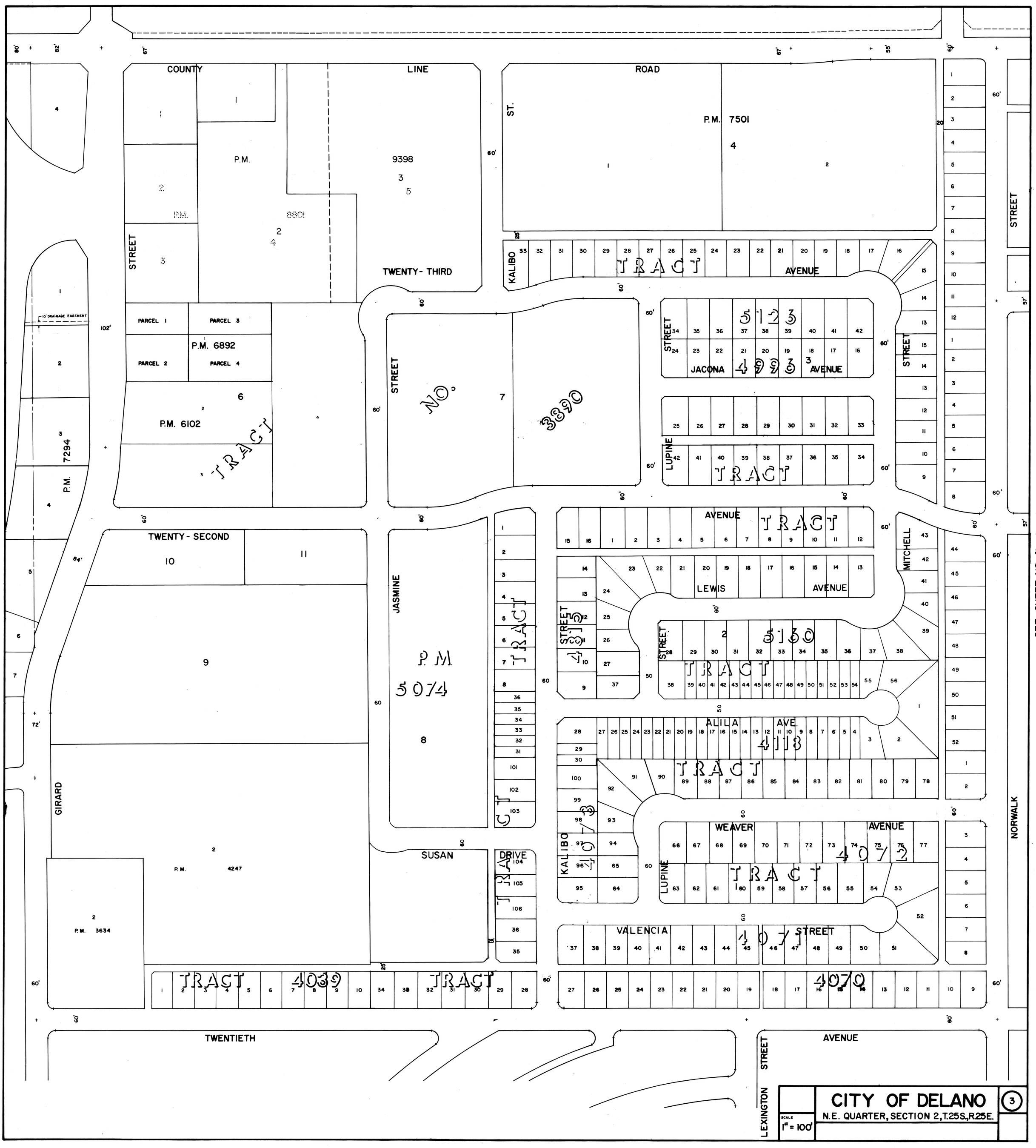

SEE SHEET NO. 8



CITY OF DELANO

N.W. QUARTER, SECTION 1, T.25S., R.25E.

SCALE 1" = 100'

4


COUNTY LINE ROAD
RANDOLPH STREET
BROWNING ROAD
TWENTIETH AVENUE
SEE SHEET NO. 4
SEE SHEET NO. IE
SEE SHEET NO. 10
8 7 6 5 4 3 2 1
5 4 3 2 1
CITY OF DELANO
N.W. QUARTER, SECTION 1, T.25S., R.25E.
SCALE: 1"=100'
5

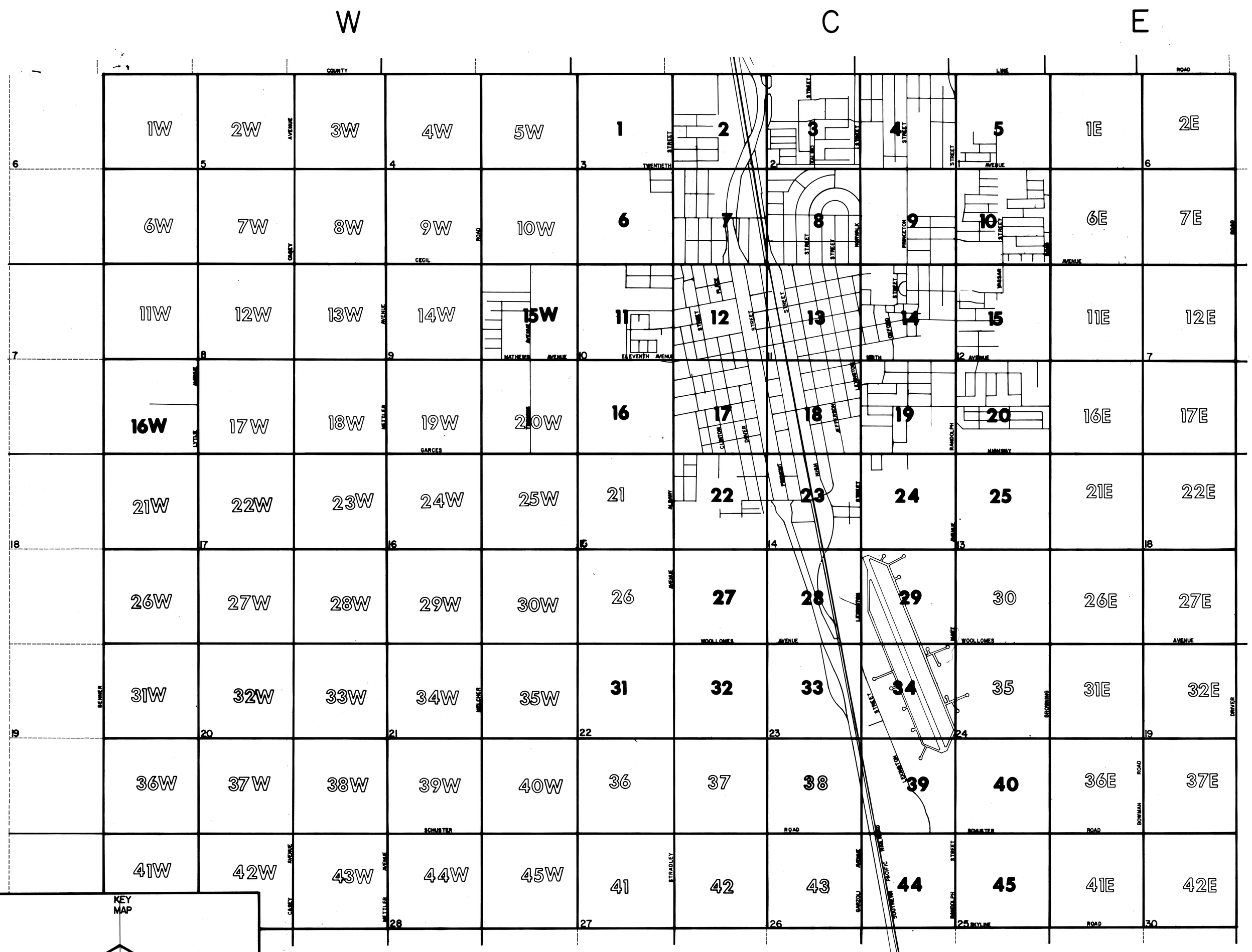
W
C
E
1W
2W
3W
4W
5W
1
2
3
4
5
1E
2E
6W
7W
8W
9W
10W
6
7
8
9
10
6E
7E
11W
12W
13W
14W
15W
11
12
13
14
15
11E
12E
16W
17W
18W
19W
20W
16
17
18
19
20
16E
17E
21W
22W
23W
24W
25W
21
22
23
24
25
21E
22E
26W
27W
28W
29W
30W
26
27
28
29
30
26E
27E
31W
32W
33W
34W
35W
31
32
33
34
35
31E
32E
36W
37W
38W
39W
40W
36
37
38
39
40
36E
37E
41W
42W
43W
44W
45W
41
42
43
44
45
41E
42E
KEY MAP
NORTH
0 1000 2000 3000 4000
SCALE IN FEET
CITY OF DELANO